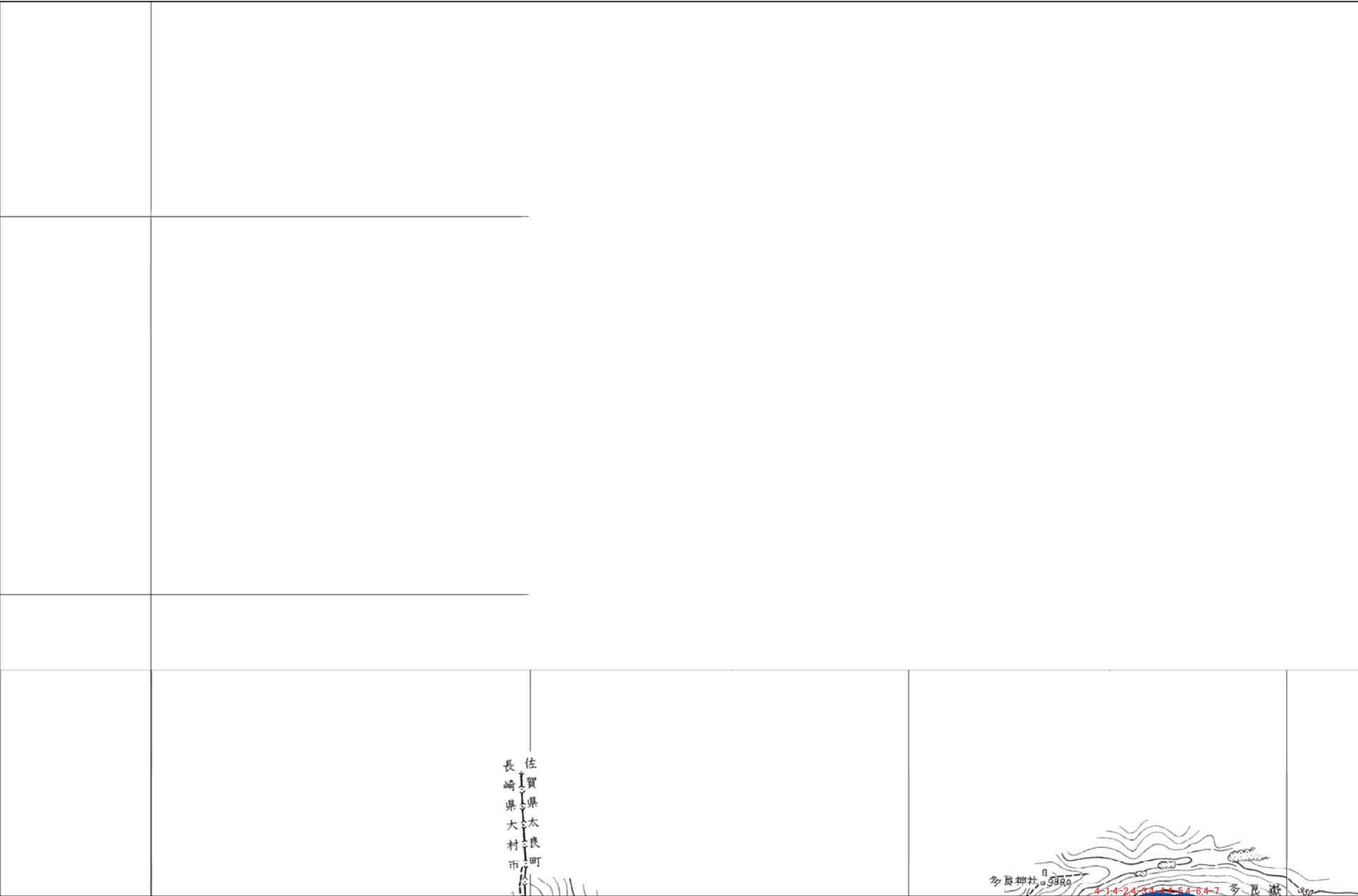


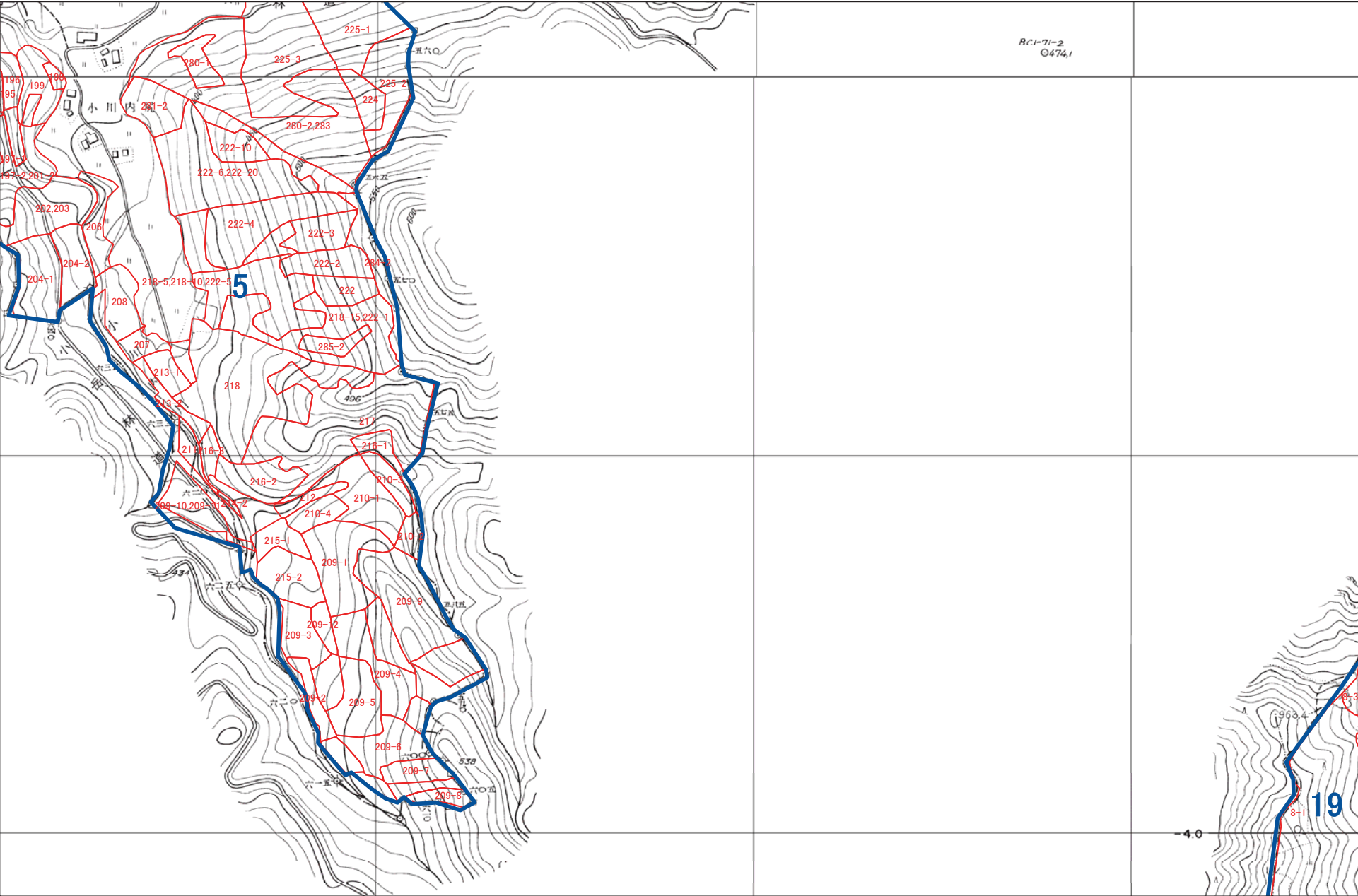
諫早市 A11




1:5,000



諫早市 B10



1:5,000

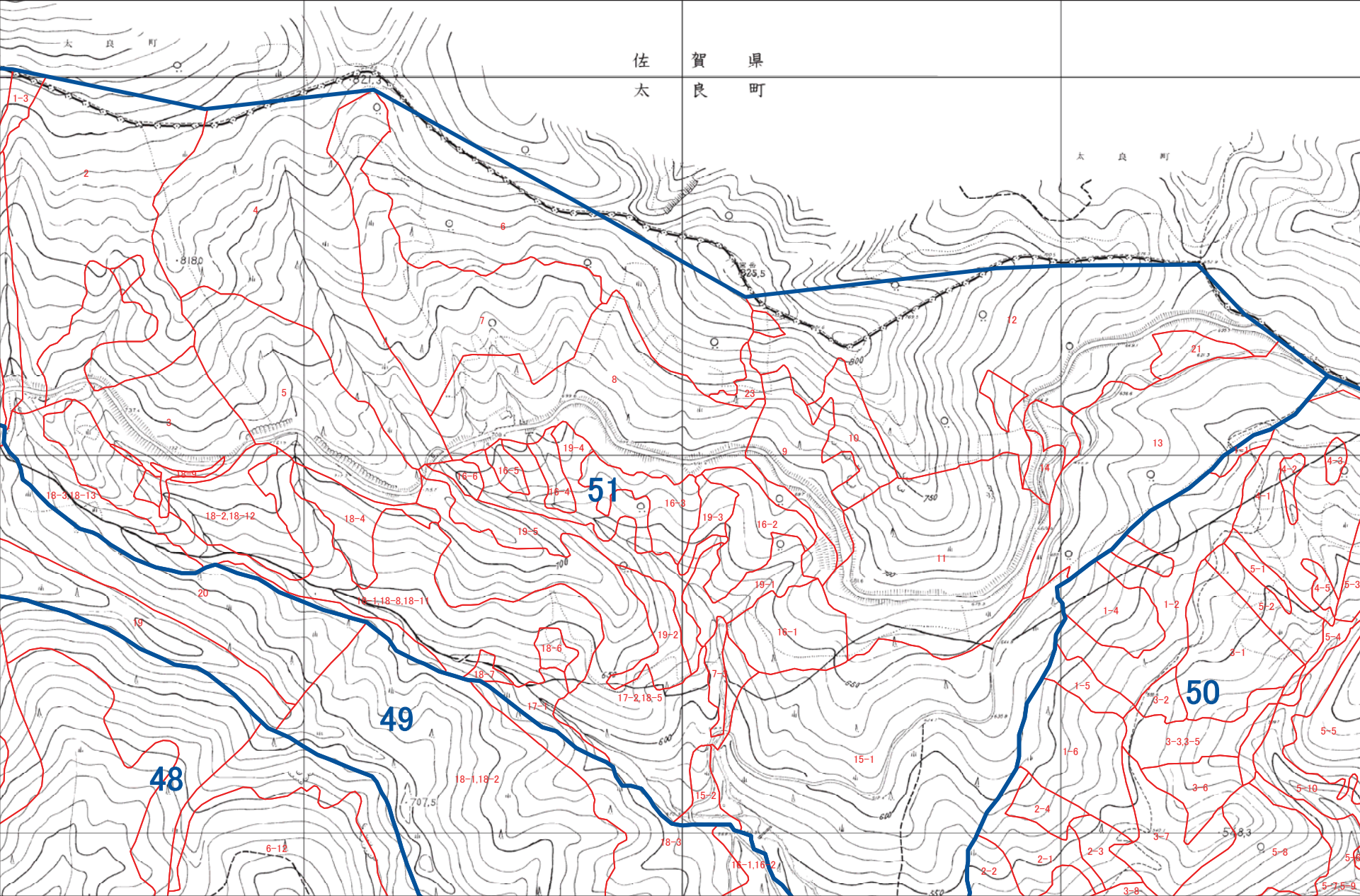




[illegible]



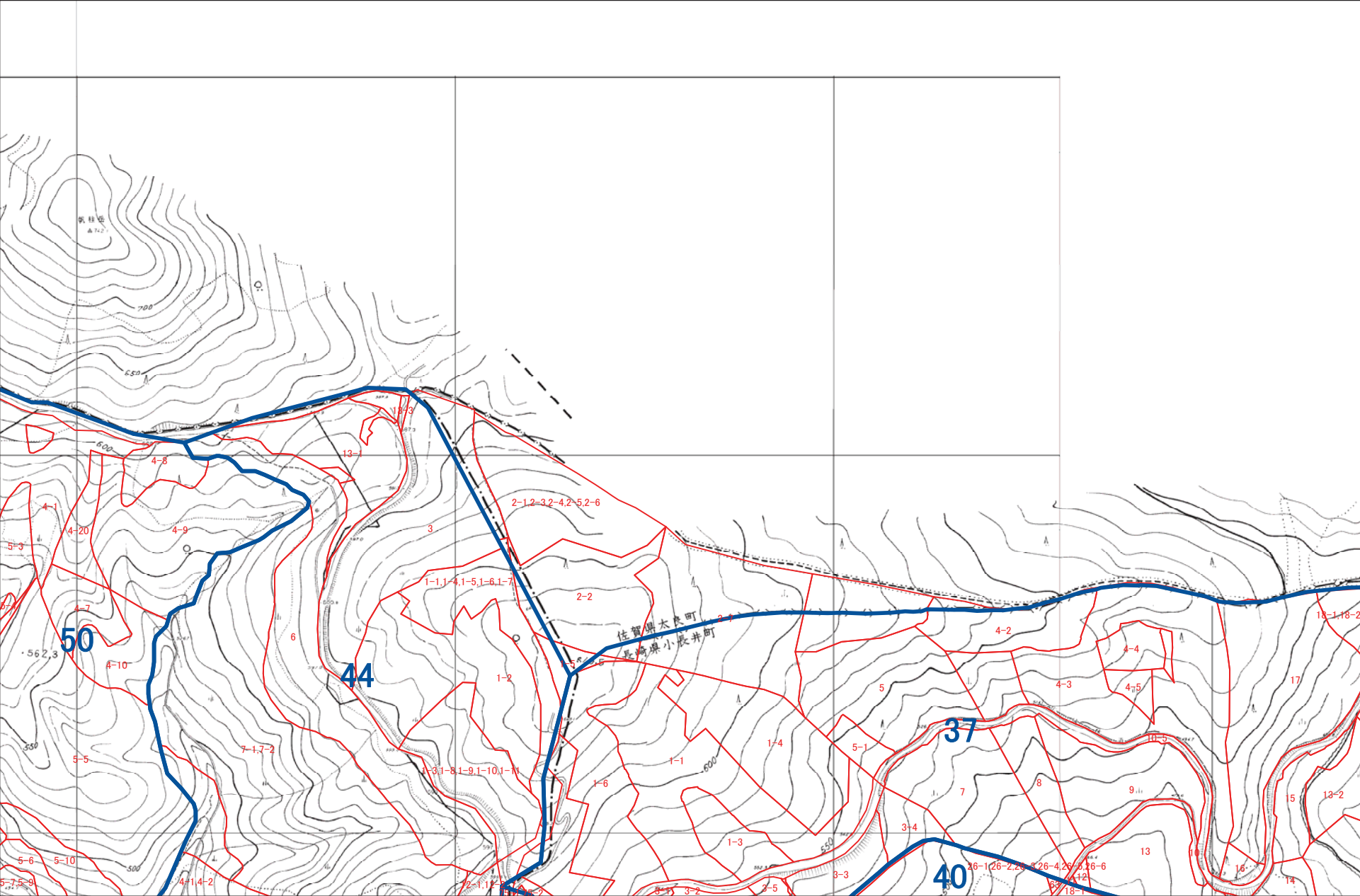
諫早市 B12



1:5,000



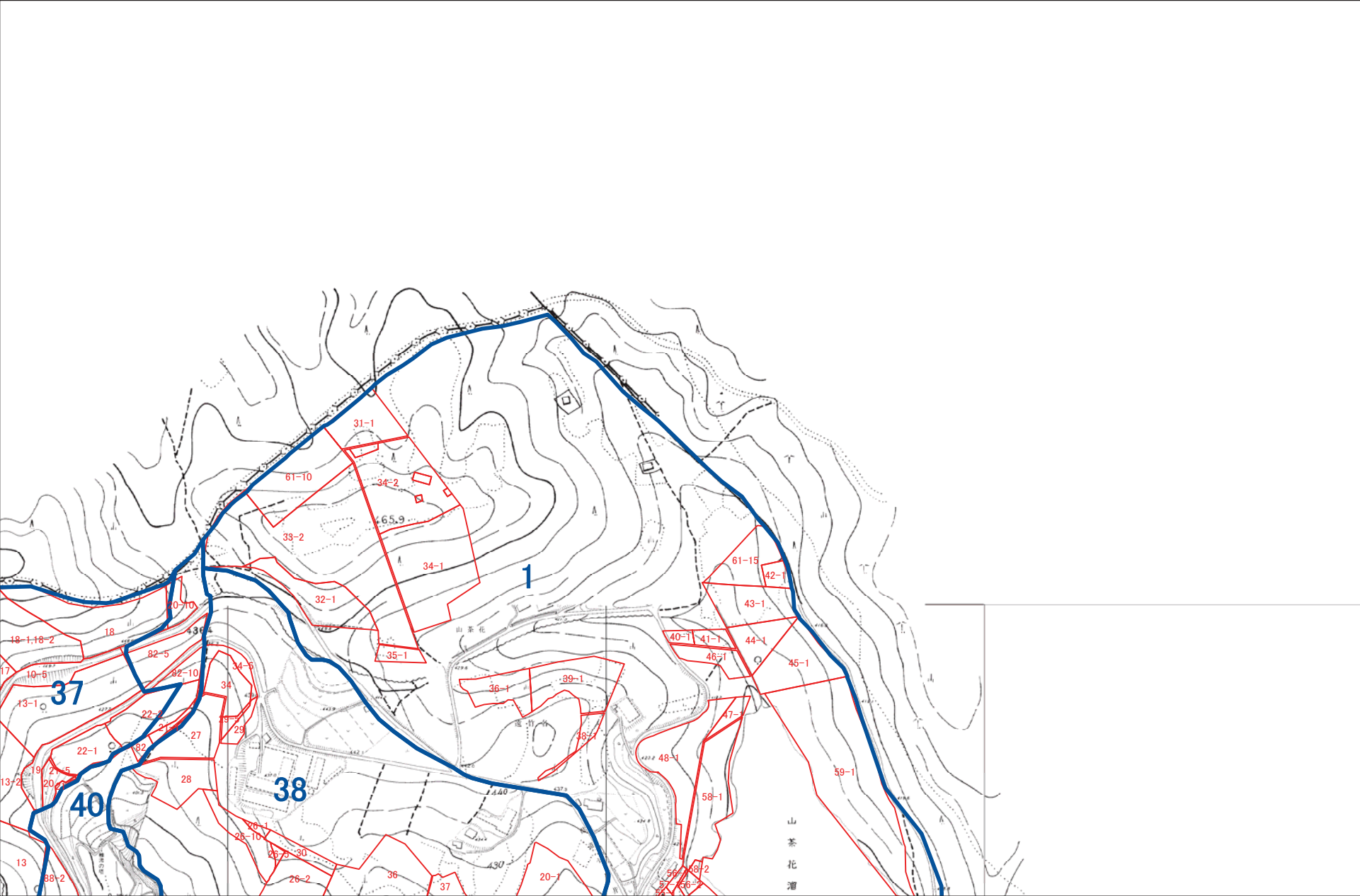
諫早市 B13



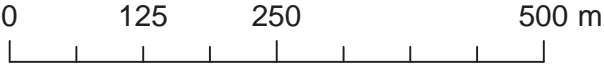
1:5,000



諫早市 B14



1:5,000

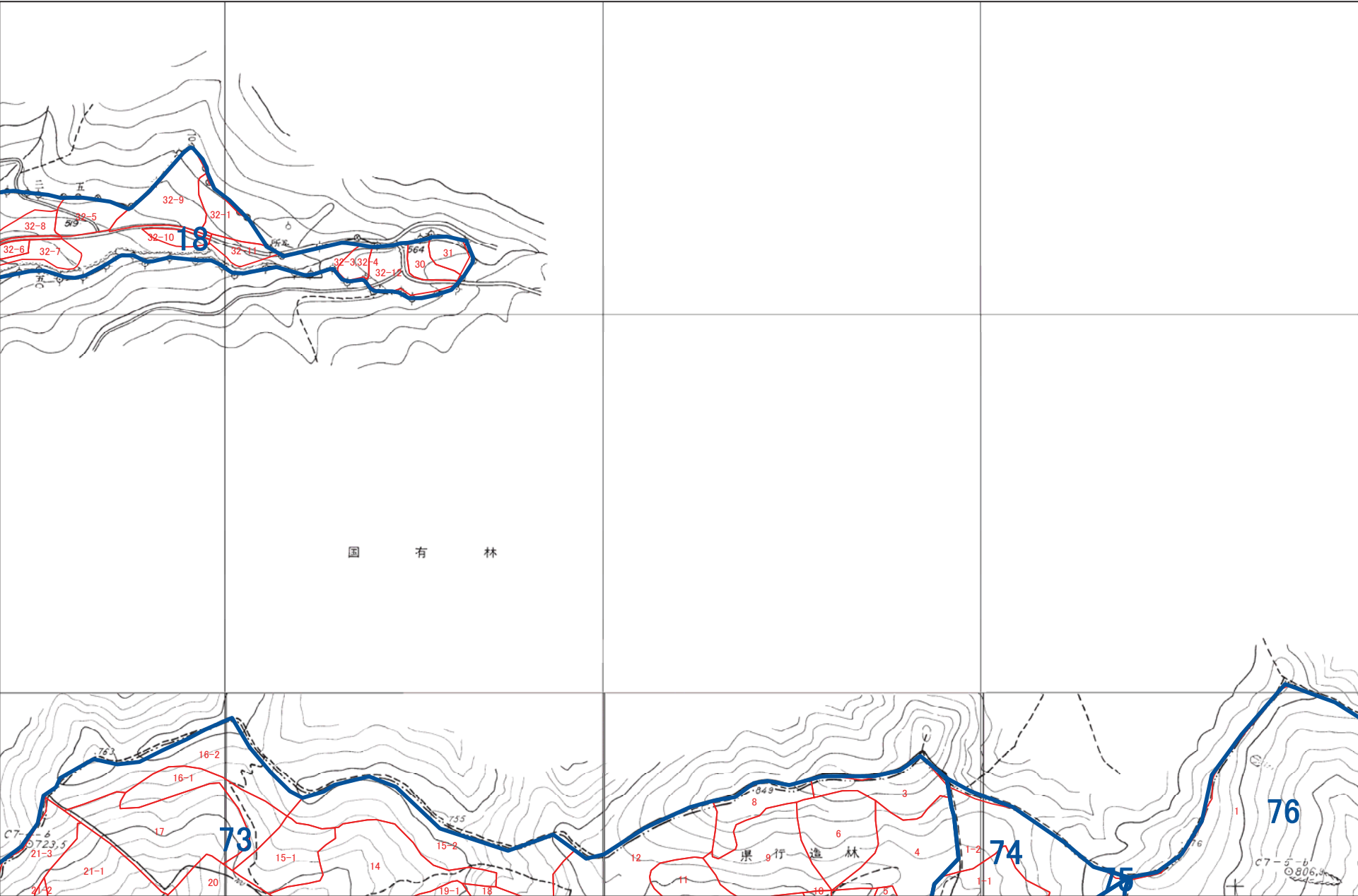





## A detailed topographic map featuring brown contour lines indicating elevation. Red lines delineate various land parcels or administrative boundaries. Large blue numbers are overlaid on specific areas: '6' in the upper left, '7' in the middle left, '18' in the lower center, and '19' in the lower right. The map includes labels for roads, rivers, and other geographical features. A grid system is visible across the entire map.

A horizontal scale bar with markings at 0, 125, 250, and 500 m. The bar is divided into four equal segments by vertical tick marks.

諫早市 C9



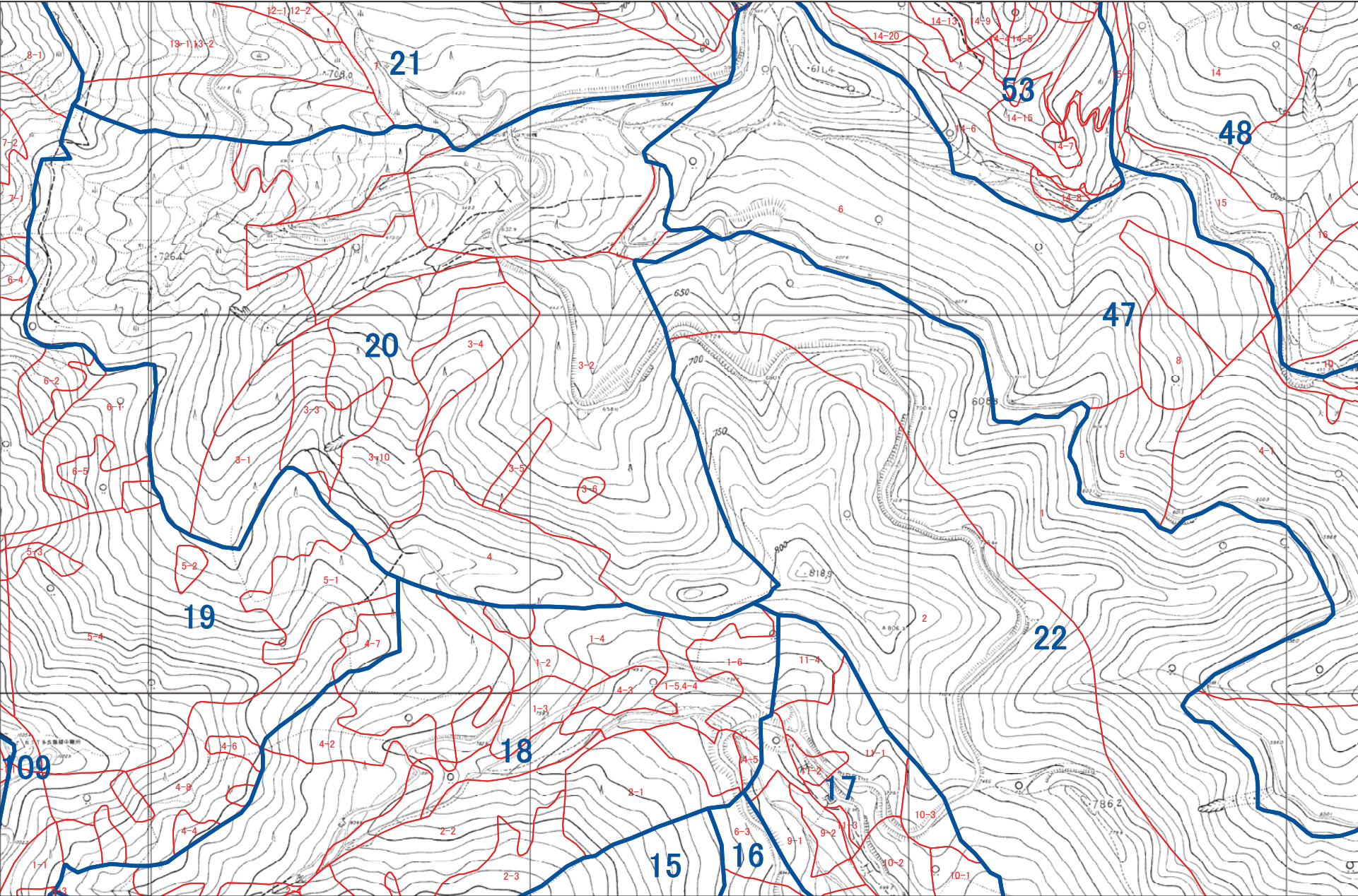
1:5,000



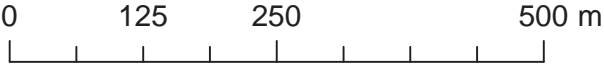
[illegible]



諫早市 C11



1:5,000

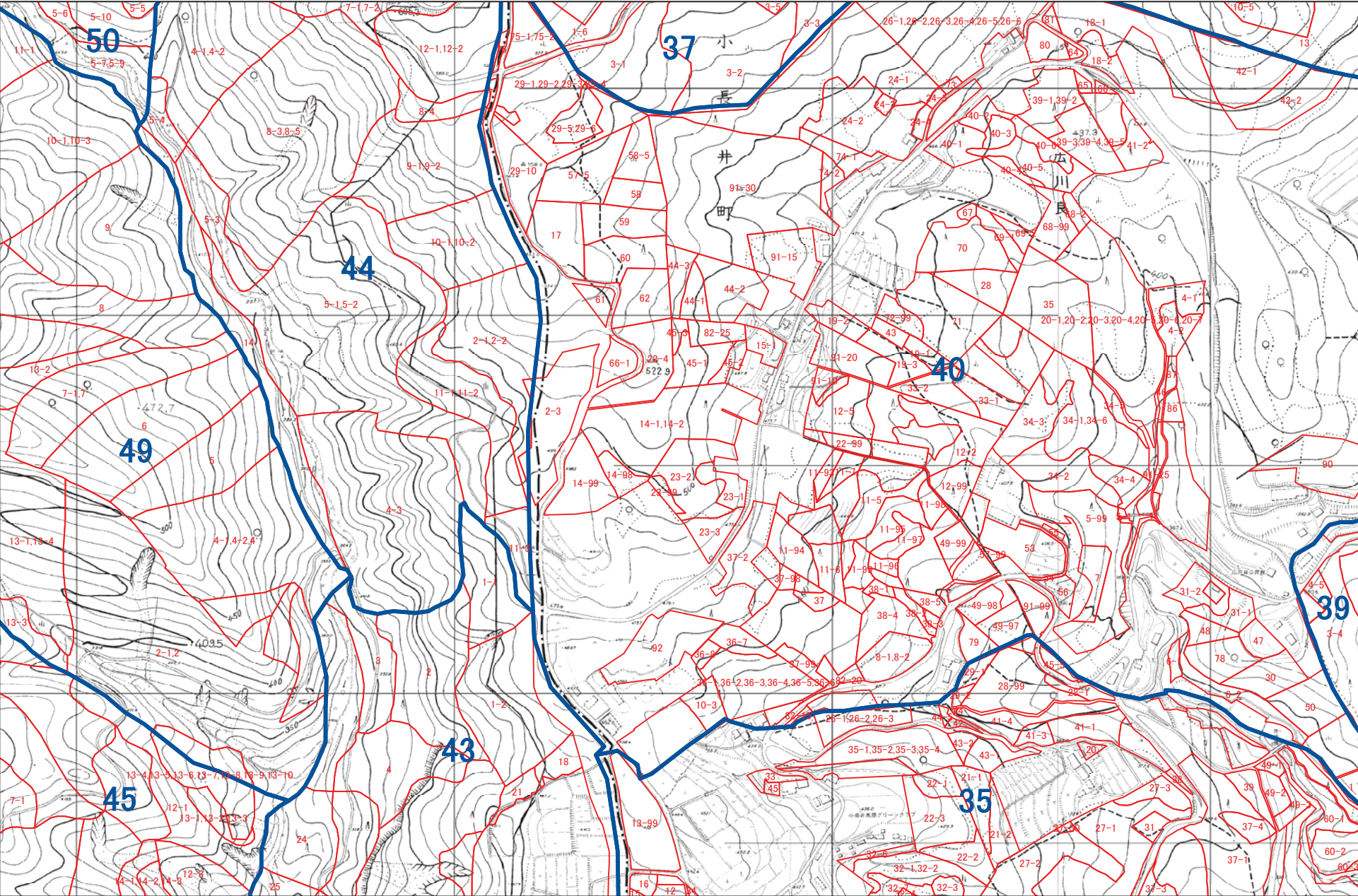




This is a detailed topographic map of a mountainous region. The map features numerous contour lines indicating elevation, with labels such as 556.0, 656.5, 634.5, 643.4, 657.3, 674.0, 649.3, 654.4, 650.0, 640.0, 630.0, 620.0, 610.0, 600.0, 590.0, 580.0, 570.0, 560.0, 550.0, 540.0, 530.0, 520.0, 510.0, 500.0, 490.0, 480.0, 470.0, 460.0, 450.0, 440.0, 430.0, 420.0, 410.0, 400.0, 390.0, 380.0, 370.0, 360.0, 350.0, 340.0, 330.0, 320.0, 310.0, 300.0, 290.0, 280.0, 270.0, 260.0, 250.0, 240.0, 230.0, 220.0, 210.0, 200.0, 190.0, 180.0, 170.0, 160.0, 150.0, 140.0, 130.0, 120.0, 110.0, 100.0, 90.0, 80.0, 70.0, 60.0, 50.0, 40.0, 30.0, 20.0, 10.0, 0.0. The map is divided into several numbered areas by blue and red lines. The blue areas are labeled 22, 23, 40, 46, 47, 48, 49, 50, and 51. The red areas are labeled 1, 2, 3, 4, 5, 6, 7, 8, 9, 10, 11, 12, 13, 14, 15, 16, 17, 18, 19, 20, 21, 24, 25, 26, 27, 28, 29, 30, 31, 32, 33, 34, 35, 36, 37, 38, 39, 41, 42, 43, 44, 45, 52, 53, 54, 55, 56, 57, 58, 59, 60, 61, 62, 63, 64, 65, 66, 67, 68, 69, 70, 71, 72, 73, 74, 75, 76, 77, 78, 79, 80, 81, 82, 83, 84, 85, 86, 87, 88, 89, 90, 91, 92, 93, 94, 95, 96, 97, 98, 99, 100. The map also shows a network of roads and a grid system.



諫早市 C13

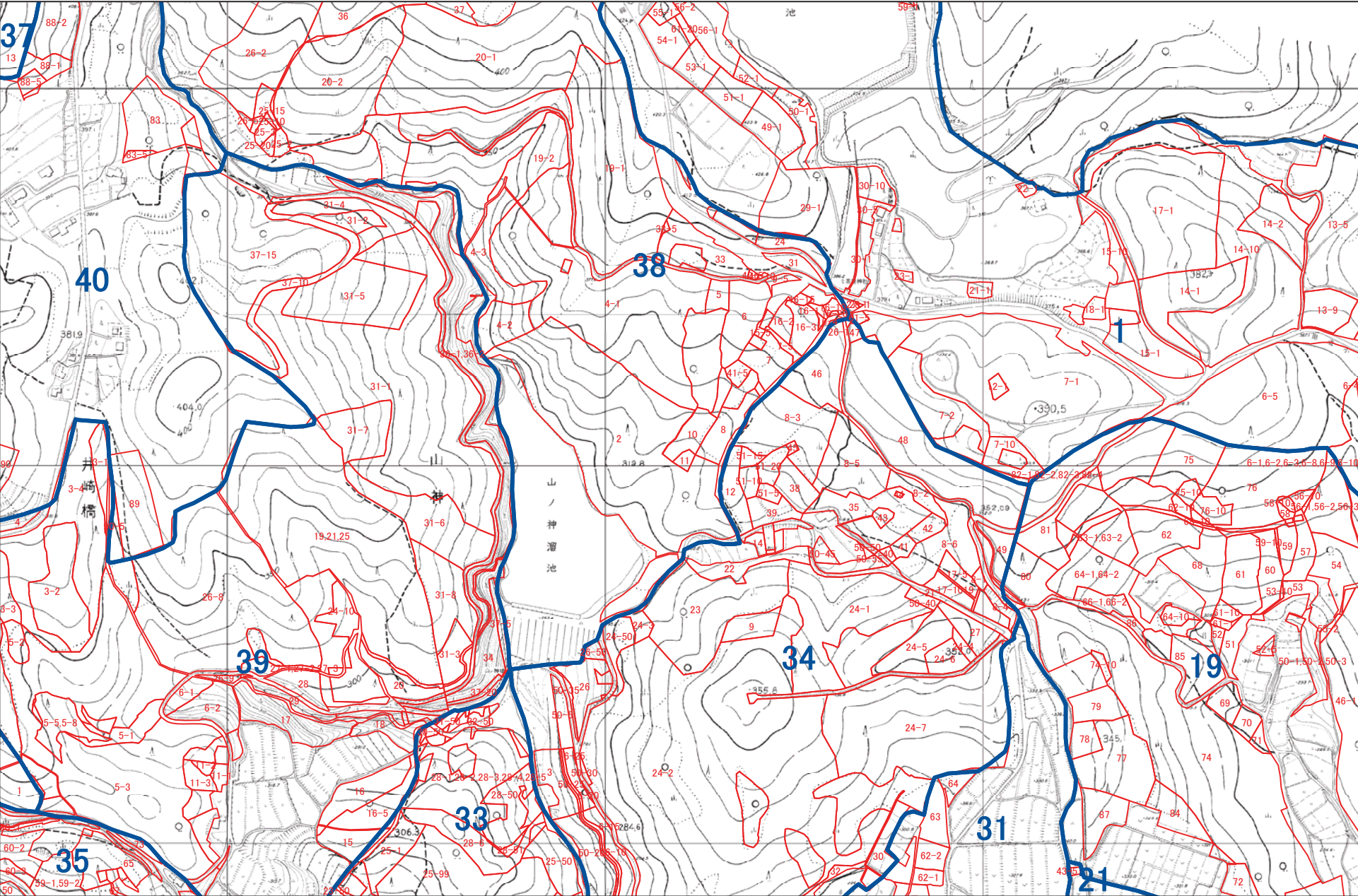


1:5,000





諫早市 C14



1:5,000





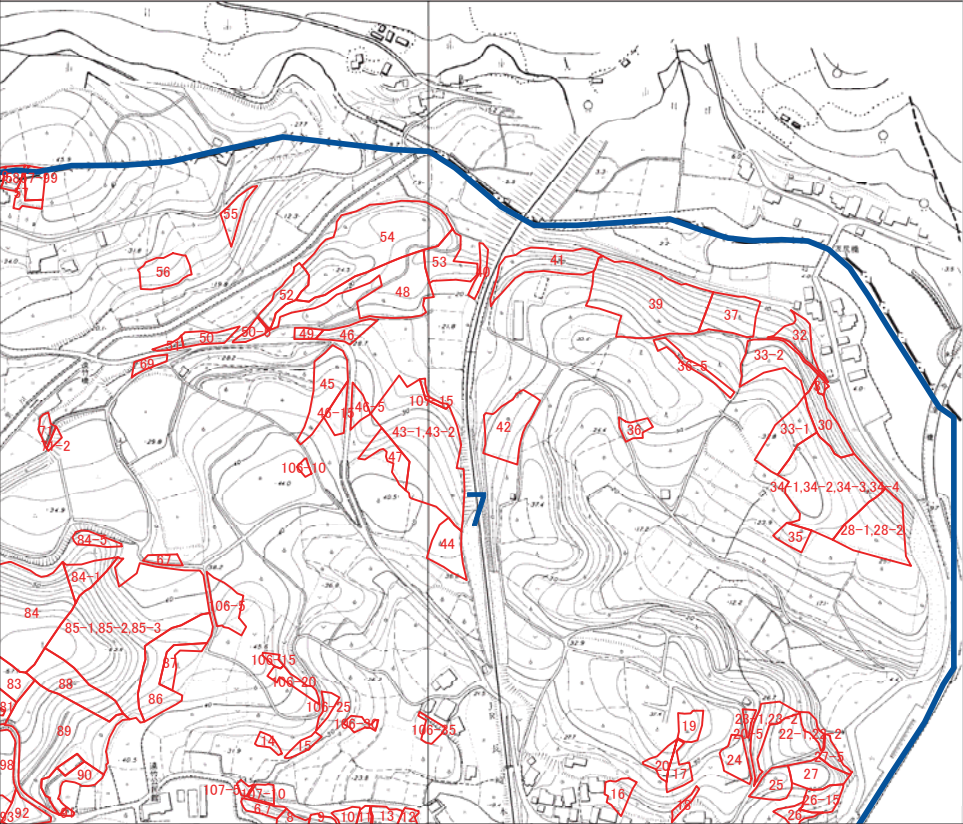
This is a detailed topographic map of a mountainous region in Japan. The map features contour lines indicating elevation, with peaks reaching up to 346.5 meters. A network of roads, including National Route 1, is shown. The map is divided into several numbered areas (1, 2, 3, 4, 18, 19, 20) and includes labels for '上水通水源地' (Upper Water Source) and '行造林' (Forest). The map also shows various land parcels outlined in red, with some parcels labeled with numbers like 13-5, 13-4, 13-3, 13-2, 13-1, 13-6, 13-7, 13-8, 6-4, 6-7, 6-1, 6-2, 6-3, 6-5, 6-6, 6-8, 6-9, 6-10, 4-2, 4-1, 5-2, 5-3, 5-1, 5-9, 5-10, 5-11, 5-12, 5-13, 5-14, 5-15, 5-16, 5-17, 5-18, 5-19, 5-20, 5-21, 5-22, 5-23, 5-24, 5-25, 5-26, 5-27, 5-28, 5-29, 5-30, 5-31, 5-32, 5-33, 5-34, 5-35, 5-36, 5-37, 5-38, 5-39, 5-40, 5-41, 5-42, 5-43, 5-44, 5-45, 5-46, 5-47, 5-48, 5-49, 5-50, 5-51, 5-52, 5-53, 5-54, 5-55, 5-56, 5-57, 5-58, 5-59, 5-60, 5-61, 5-62, 5-63, 5-64, 5-65, 5-66, 5-67, 5-68, 5-69, 5-70, 5-71, 5-72, 5-73, 5-74, 5-75, 5-76, 5-77, 5-78, 5-79, 5-80, 5-81, 5-82, 5-83, 5-84, 5-85, 5-86, 5-87, 5-88, 5-89, 5-90, 5-91, 5-92, 5-93, 5-94, 5-95, 5-96, 5-97, 5-98, 5-99, 5-100, 5-101, 5-102, 5-103, 5-104, 5-105, 5-106, 5-107, 5-108, 5-109, 5-110, 5-111, 5-112, 5-113, 5-114, 5-115, 5-116, 5-117, 5-118, 5-119, 5-120, 5-121, 5-122, 5-123, 5-124, 5-125, 5-126, 5-127, 5-128, 5-129, 5-130, 5-131, 5-132, 5-133, 5-134, 5-135, 5-136, 5-137, 5-138, 5-139, 5-140, 5-141, 5-142, 5-143, 5-144, 5-145, 5-146, 5-147, 5-148, 5-149, 5-150, 5-151, 5-152, 5-153, 5-154, 5-155, 5-156, 5-157, 5-158, 5-159, 5-160, 5-161, 5-162, 5-163, 5-164, 5-165, 5-166, 5-167, 5-168, 5-169, 5-170, 5-171, 5-172, 5-173, 5-174, 5-175, 5-176, 5-177, 5-178, 5-179, 5-180, 5-181, 5-182, 5-183, 5-184, 5-185, 5-186, 5-187, 5-188, 5-189, 5-190, 5-191, 5-192, 5-193, 5-194, 5-195, 5-196, 5-197, 5-198, 5-199, 5-200, 5-201, 5-202, 5-203, 5-204, 5-205, 5-206, 5-207, 5-208, 5-209, 5-210, 5-211, 5-212, 5-213, 5-214, 5-215, 5-216, 5-217, 5-218, 5-219, 5-220, 5-221, 5-222, 5-223, 5-224, 5-225, 5-226, 5-227, 5-228, 5-229, 5-230, 5-231, 5-232, 5-233, 5-234, 5-235, 5-236, 5-237, 5-238, 5-239, 5-240, 5-241, 5-242, 5-243, 5-244, 5-245, 5-246, 5-247, 5-248, 5-249, 5-250, 5-251, 5-252, 5-253, 5-254, 5-255, 5-256, 5-257, 5-258, 5-259, 5-260, 5-261, 5-262, 5-263, 5-264, 5-265, 5-266, 5-267, 5-268, 5-269, 5-270, 5-271, 5-272, 5-273, 5-274, 5-275, 5-276, 5-277, 5-278, 5-279, 5-280, 5-281, 5-282, 5-283, 5-284, 5-285, 5-286, 5-287, 5-288, 5-289, 5-290, 5-291, 5-292, 5-293, 5-294, 5-295, 5-296, 5-297, 5-298, 5-299, 5-300, 5-301, 5-302, 5-303, 5-304, 5-305, 5-306, 5-307, 5-308, 5-309, 5-310, 5-311, 5-312, 5-313, 5-314, 5-315, 5-316, 5-317, 5-318, 5-319, 5-320, 5-321, 5-322, 5-323, 5-324, 5-325, 5-326, 5-327, 5-328, 5-329, 5-330, 5-331, 5-332, 5-333, 5-334, 5-335, 5-336, 5-337, 5-338, 5-339, 5-340, 5-341, 5-342, 5-343, 5-344, 5-345, 5-346, 5-347, 5-348, 5-349, 5-350, 5-351, 5-352, 5-353, 5-354, 5-355, 5-356, 5-357, 5-358, 5-359, 5-360, 5-361, 5-362, 5-363, 5-364, 5-365, 5-366, 5-367, 5-368, 5-369, 5-370, 5-371, 5-372, 5-373, 5-374, 5-375, 5-376, 5-377, 5-378, 5-379, 5-380, 5-381, 5-382, 5-383, 5-384, 5-385, 5-386, 5-387, 5-388, 5-389, 5-390, 5-391, 5-392, 5-393, 5-394, 5-395, 5-396, 5-397, 5-398, 5-399, 5-400, 5-401, 5-402, 5-403, 5-404, 5-405, 5-406, 5-407, 5-408, 5-409, 5-410, 5-411, 5-412, 5-413, 5-414, 5-415, 5-416, 5-417, 5-418, 5-419, 5-420, 5-421, 5-422, 5-423, 5-424, 5-425, 5-426, 5-427, 5-428, 5-429, 5-430, 5-431, 5-432, 5-433, 5-434, 5-435, 5-436, 5-437, 5-438, 5-439, 5-440, 5-441, 5-442, 5-443, 5-444, 5-445, 5-446, 5-447, 5-448, 5-449, 5-450, 5-451, 5-452, 5-453, 5-454, 5-455, 5-456, 5-457, 5-458, 5-459, 5-460, 5-461, 5-462, 5-463, 5-464, 5-465, 5-466, 5-467, 5-468, 5-469, 5-470, 5-471, 5-472, 5-473, 5-474, 5-475, 5-476, 5-477, 5-478, 5-479, 5-480, 5-481, 5-482, 5-483, 5-484, 5-485, 5-486, 5-487, 5-488, 5-489, 5-490, 5-491, 5-492, 5-493, 5-494, 5-495, 5-496, 5-497, 5-498, 5-499, 5-500, 5-501, 5-502, 5-503, 5-504, 5-505, 5-506, 5-507, 5-508, 5-509, 5-510, 5-511, 5-512, 5-513, 5-514, 5-515, 5-516, 5-517, 5-518, 5-519, 5-520, 5-521, 5-522, 5-523, 5-524, 5-525, 5-526, 5-527, 5-528, 5-529, 5-530, 5-531, 5-532, 5-533, 5-534, 5-535, 5-536, 5-537, 5-538, 5-539, 5-540, 5-541, 5-542, 5-543, 5-544, 5-545, 5-546, 5-547, 5-548, 5-549, 5-550, 5-551, 5-552, 5-553, 5-554, 5-555, 5-556, 5-557, 5-558

A horizontal scale bar with markings at 0, 125, 250, and 500 m. The bar is divided into four equal segments by vertical tick marks.

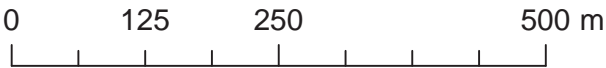
A horizontal scale bar with markings at 0, 125, 250, and 500 m. The bar is divided into segments by vertical tick marks. The labels 0, 125, 250, and 500 m are positioned above the corresponding tick marks.



諫早市 C17

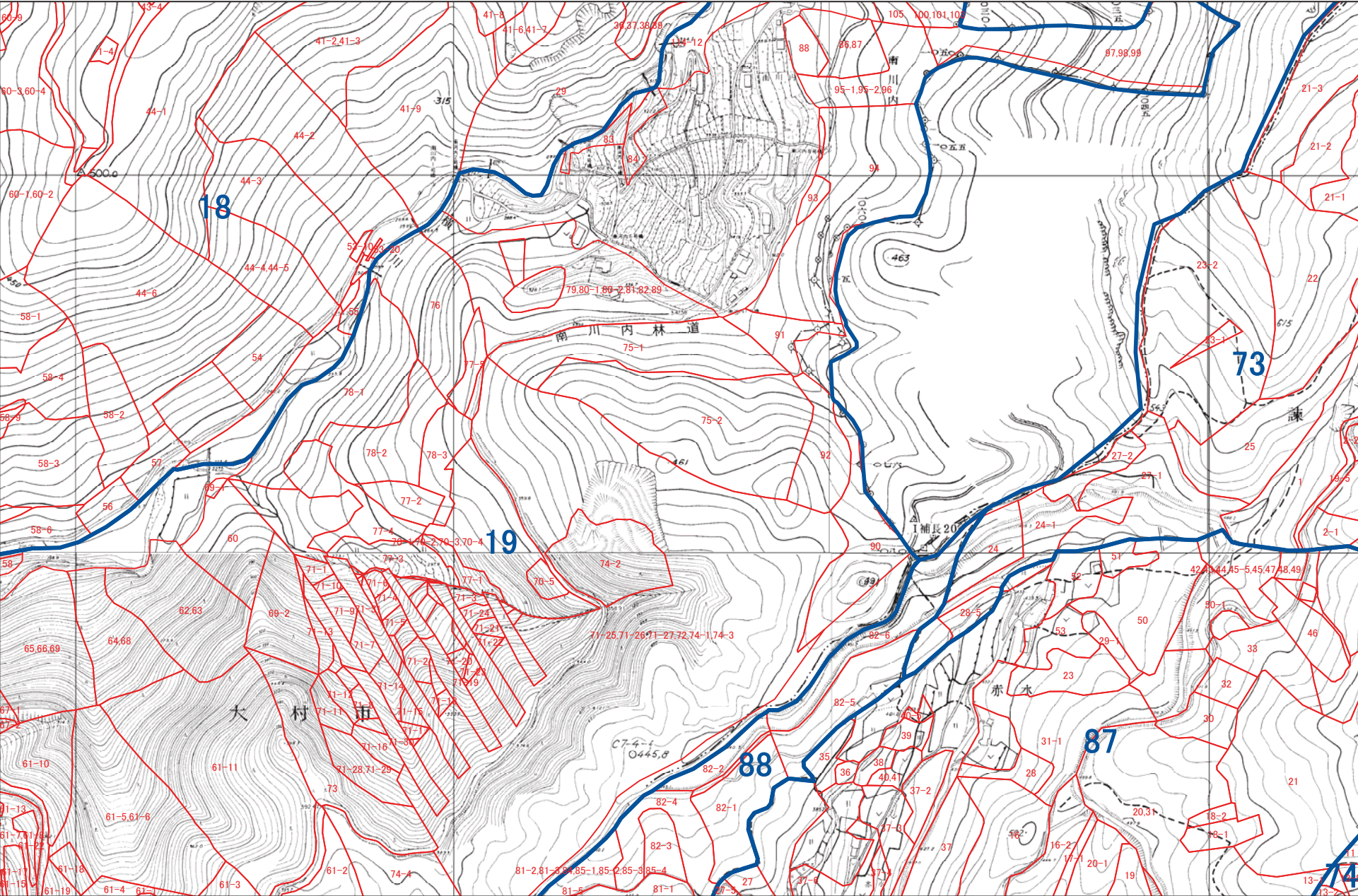


1:5,000





諫早市 D8



1:5,000

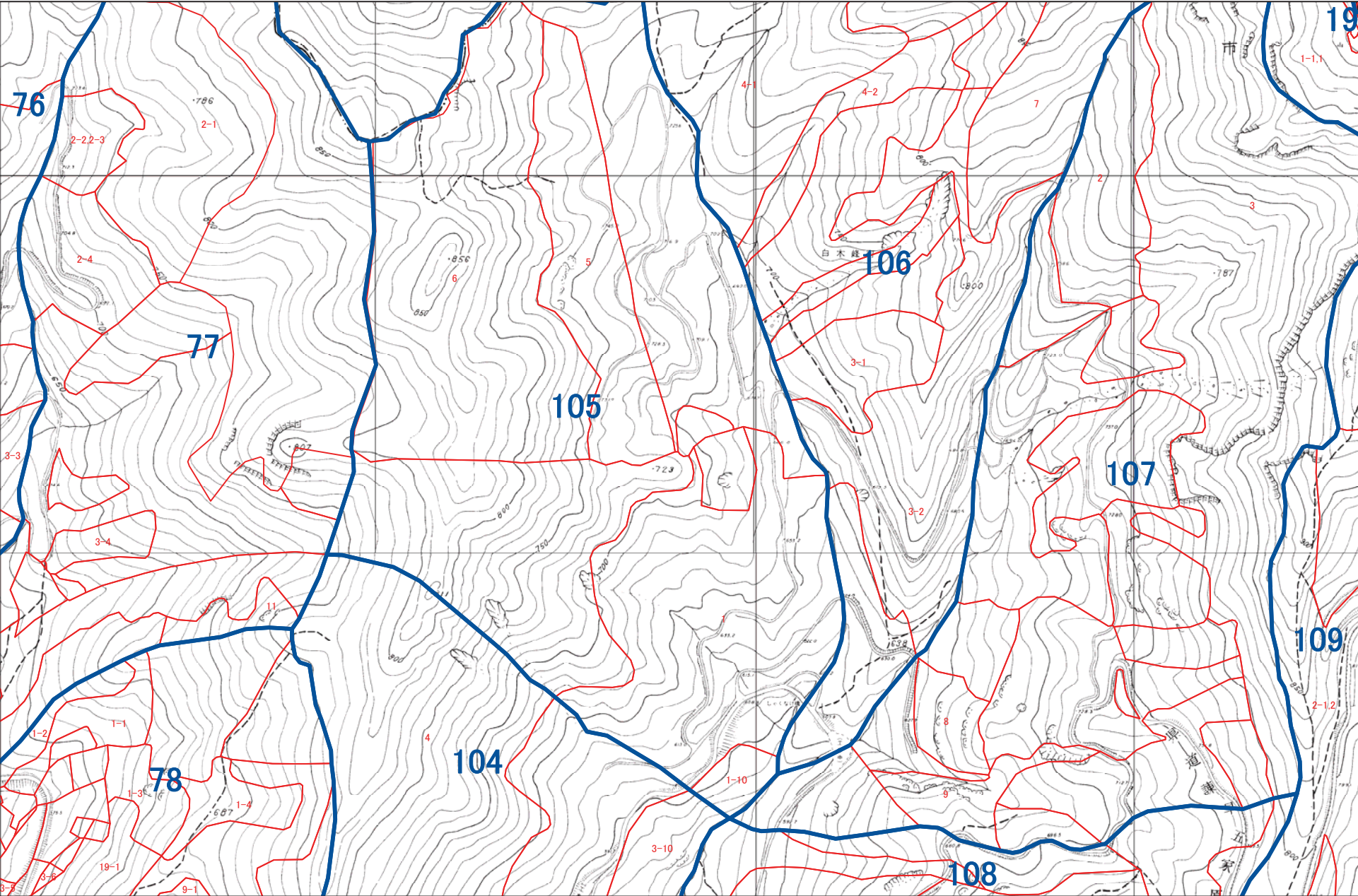





This is a detailed topographic map of a mountainous region in Japan. The map features contour lines indicating elevation, with major peaks reaching over 800 meters. A network of roads is shown, including a prominent blue line representing a main road or railway. The map is divided into several numbered sections, likely representing administrative boundaries or land parcels. The sections are labeled with numbers in blue (73, 74, 75, 76, 77, 78, 80, 83, 85, 87) and red (1, 2, 3, 4, 5, 6, 7, 8, 9, 10, 11, 12, 13, 14, 15, 16, 17, 18, 19, 20, 21, 22, 23, 24, 25, 26, 27, 28, 29, 30, 31, 32, 33, 34, 35, 36, 37, 38, 39, 40, 41, 42, 43, 44, 45, 46, 47, 48, 49, 50, 51, 52, 53, 54, 55, 56, 57, 58, 59, 60, 61, 62, 63, 64, 65, 66, 67, 68, 69, 70, 71, 72, 73, 74, 75, 76, 77, 78, 79, 80, 81, 82, 83, 84, 85, 86, 87, 88, 89, 90, 91, 92, 93, 94, 95, 96, 97, 98, 99, 100). The map also includes labels for '早市' (Hamaichi) and '早川町' (Hamaichi Town). The map is oriented with North at the top.

A horizontal scale bar with markings at 0, 125, 250, and 500 m. The bar is divided into four equal segments by vertical tick marks.

諫早市 D10

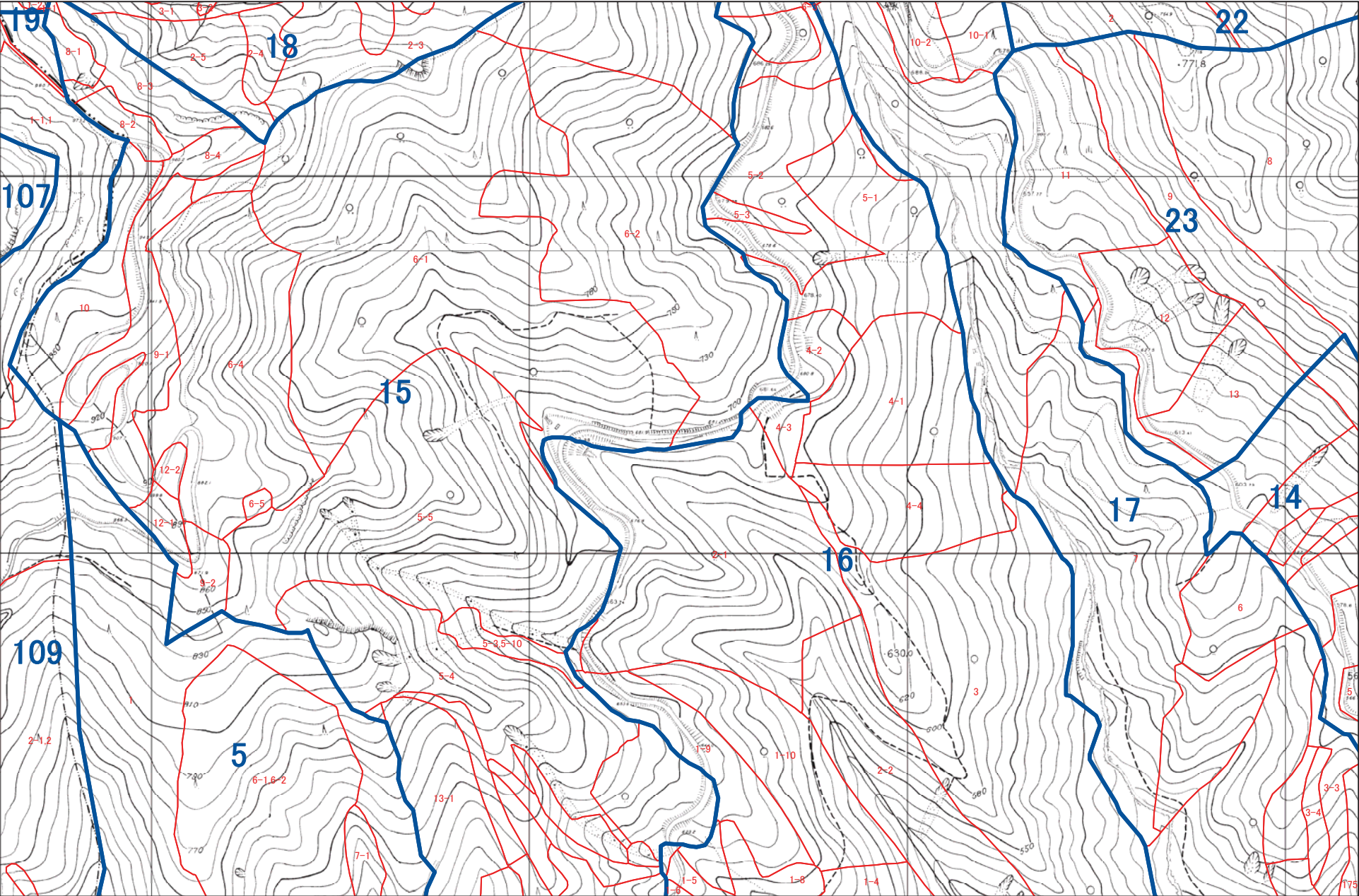


1:5,000





諫早市 D11

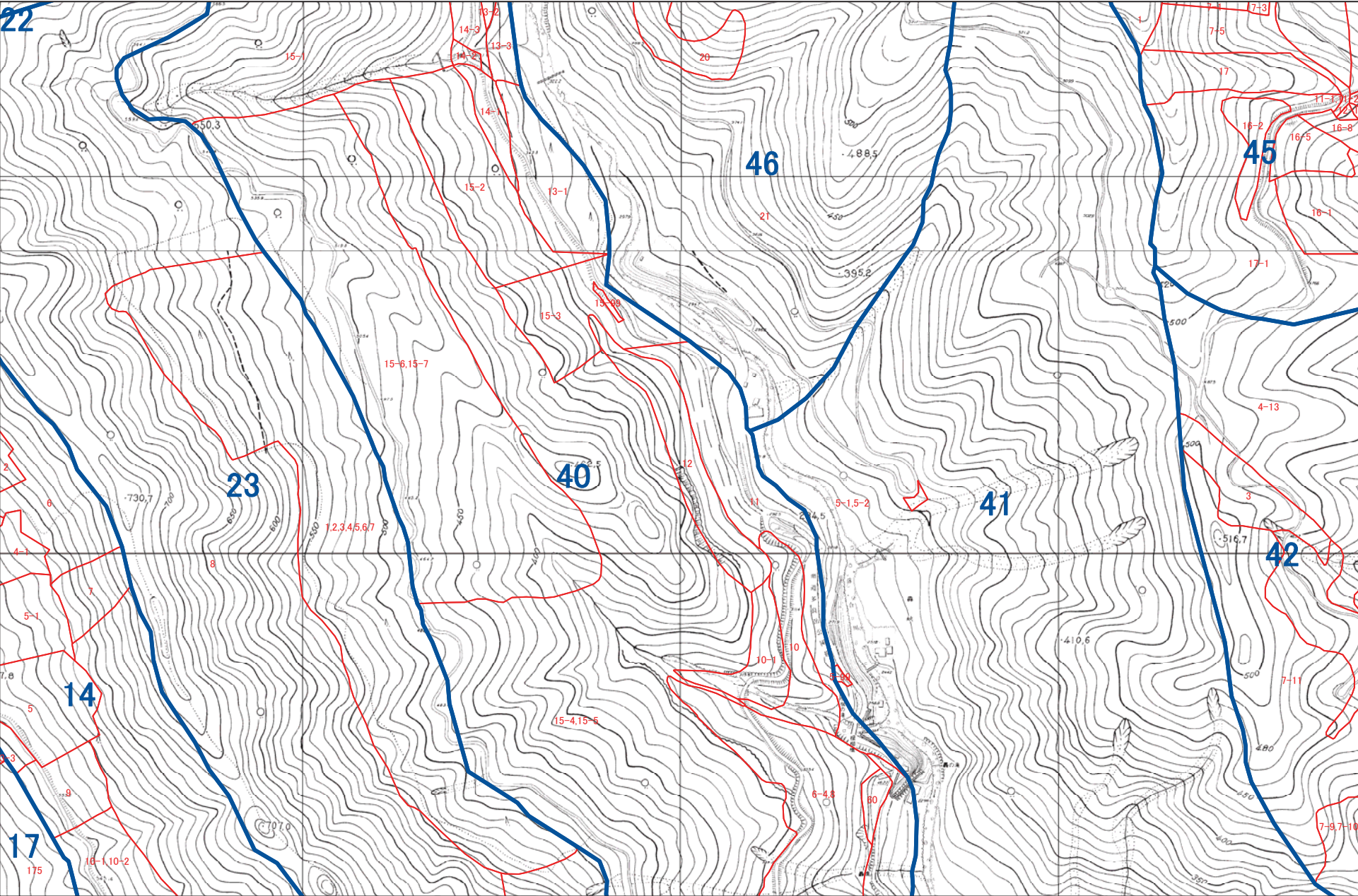


1:5,000

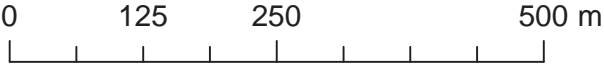




諫早市 D12

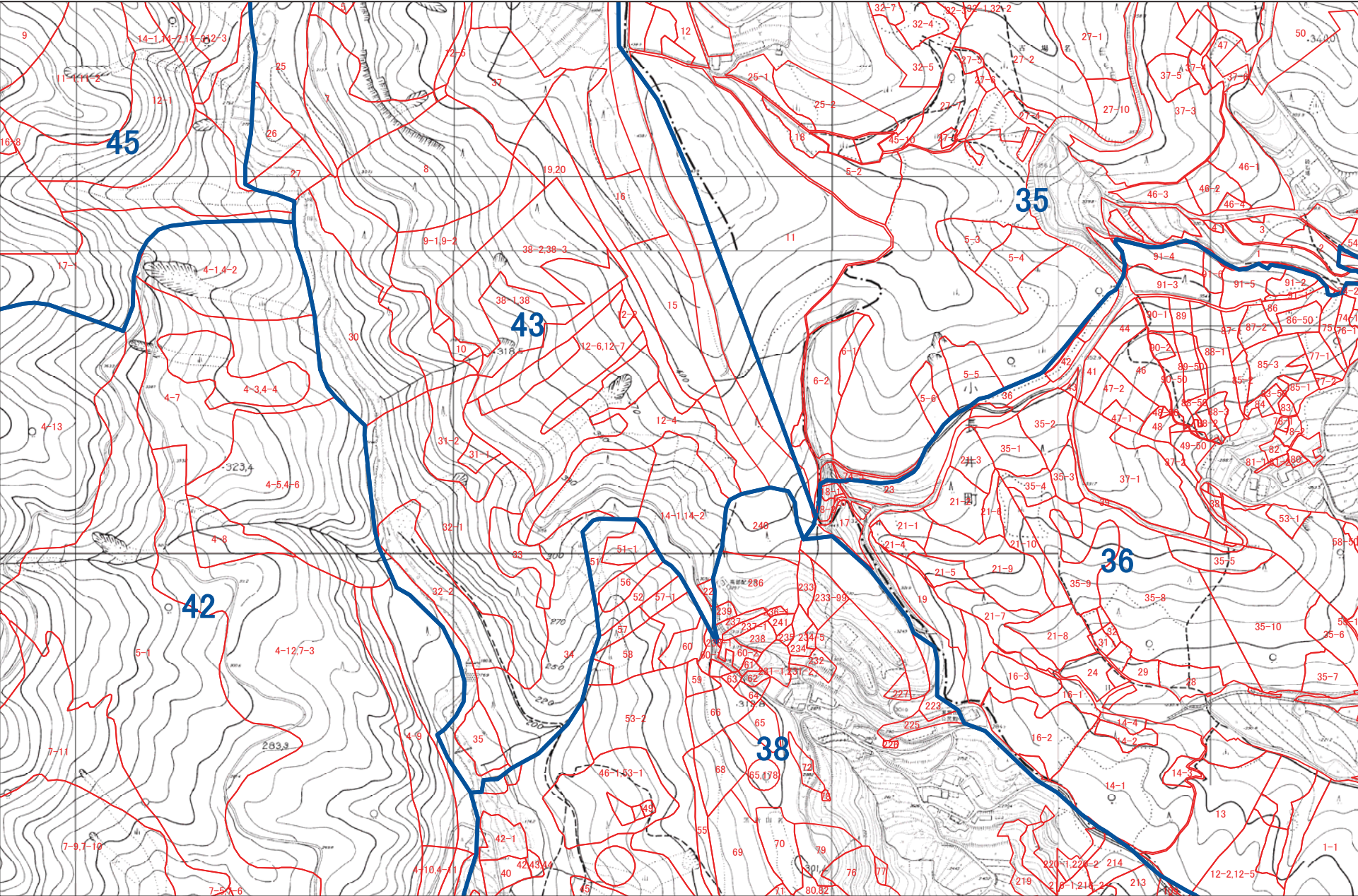


1:5,000





諫早市 D13

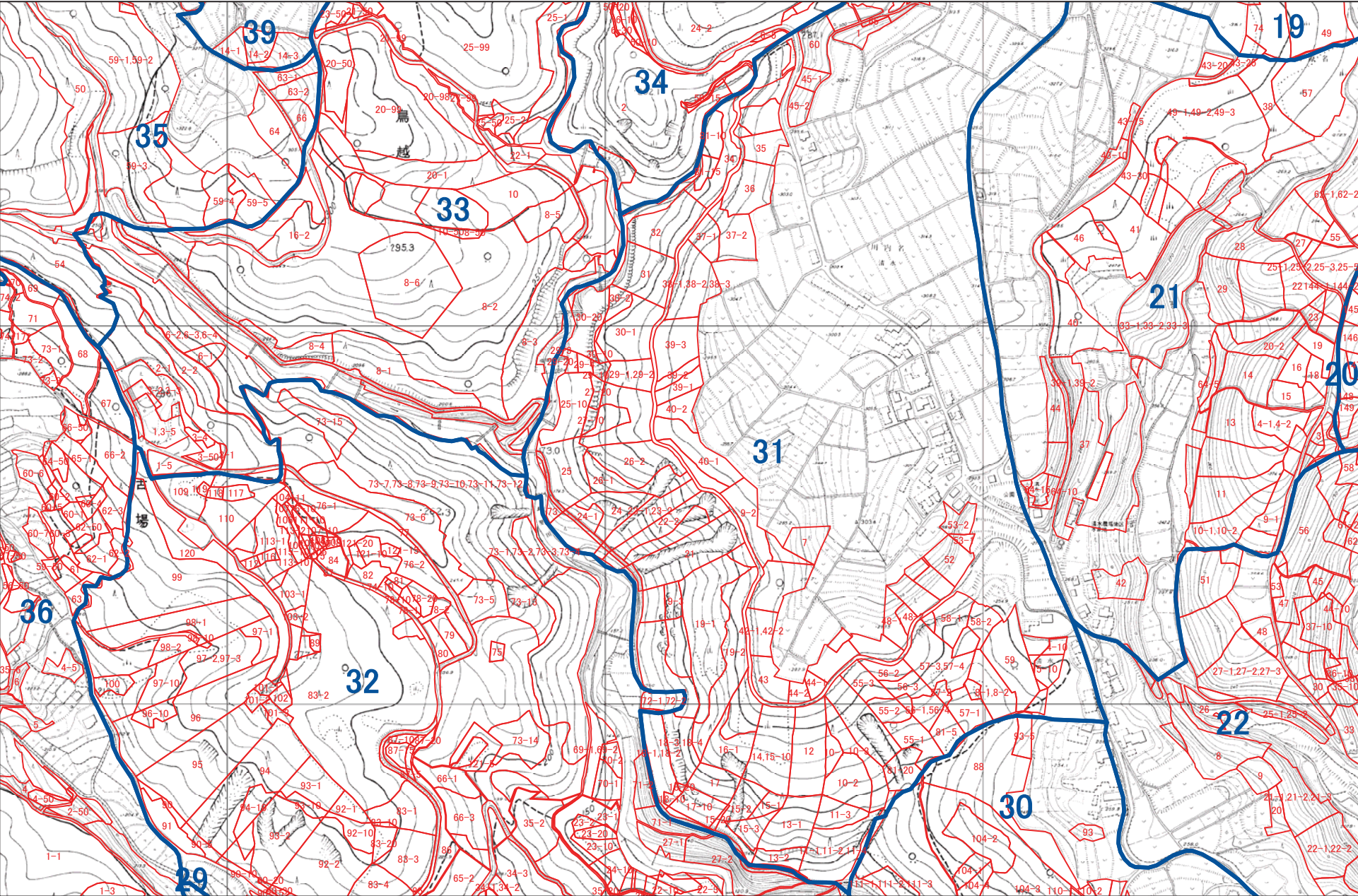


1:5,000





諫早市 D14

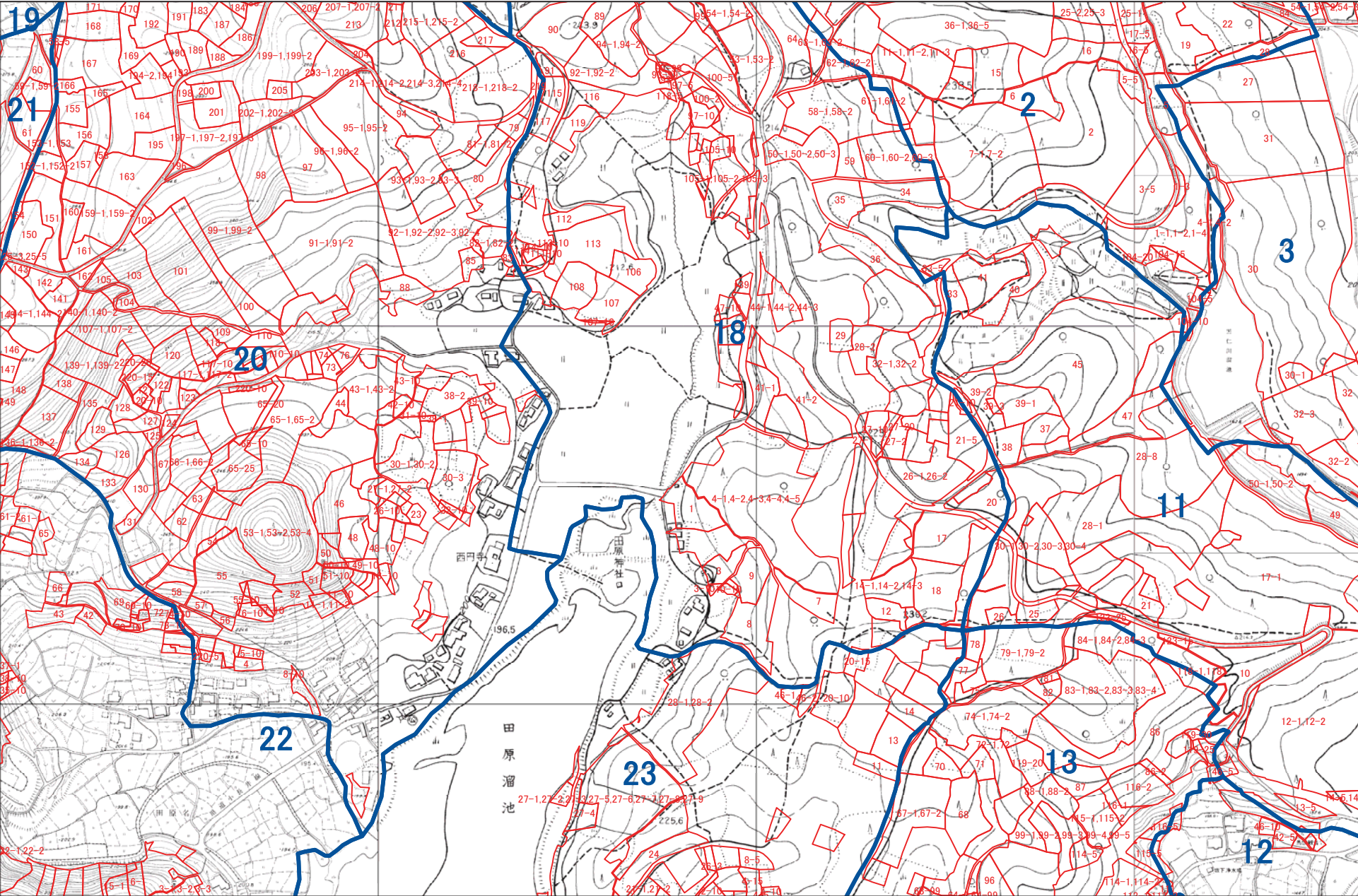


1:5,000






諫早市 D15



1:5,000

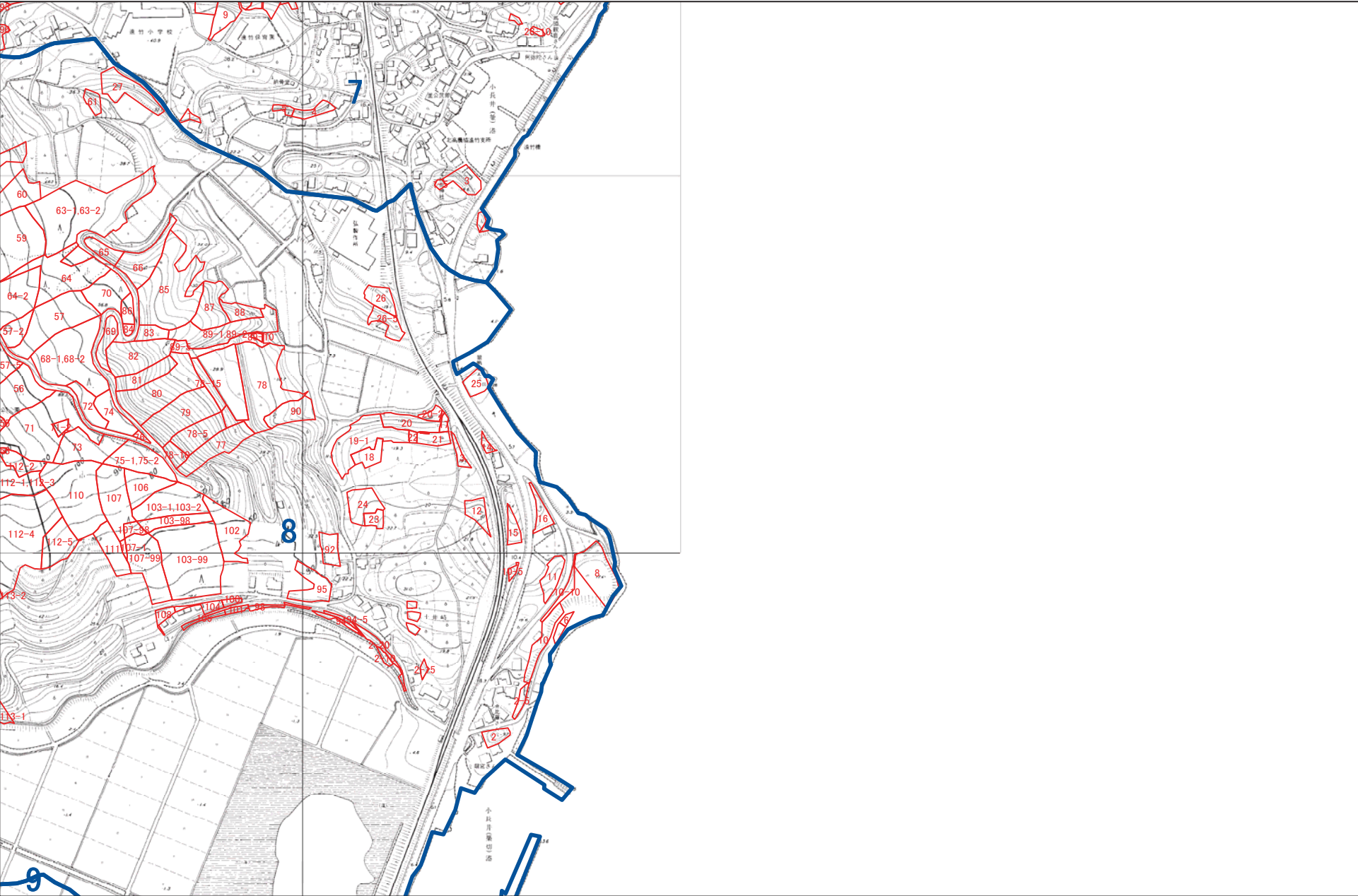




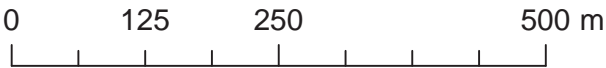
A horizontal scale bar with markings at 0, 125, 250, and 500 m. The bar is divided into four equal segments by vertical tick marks.



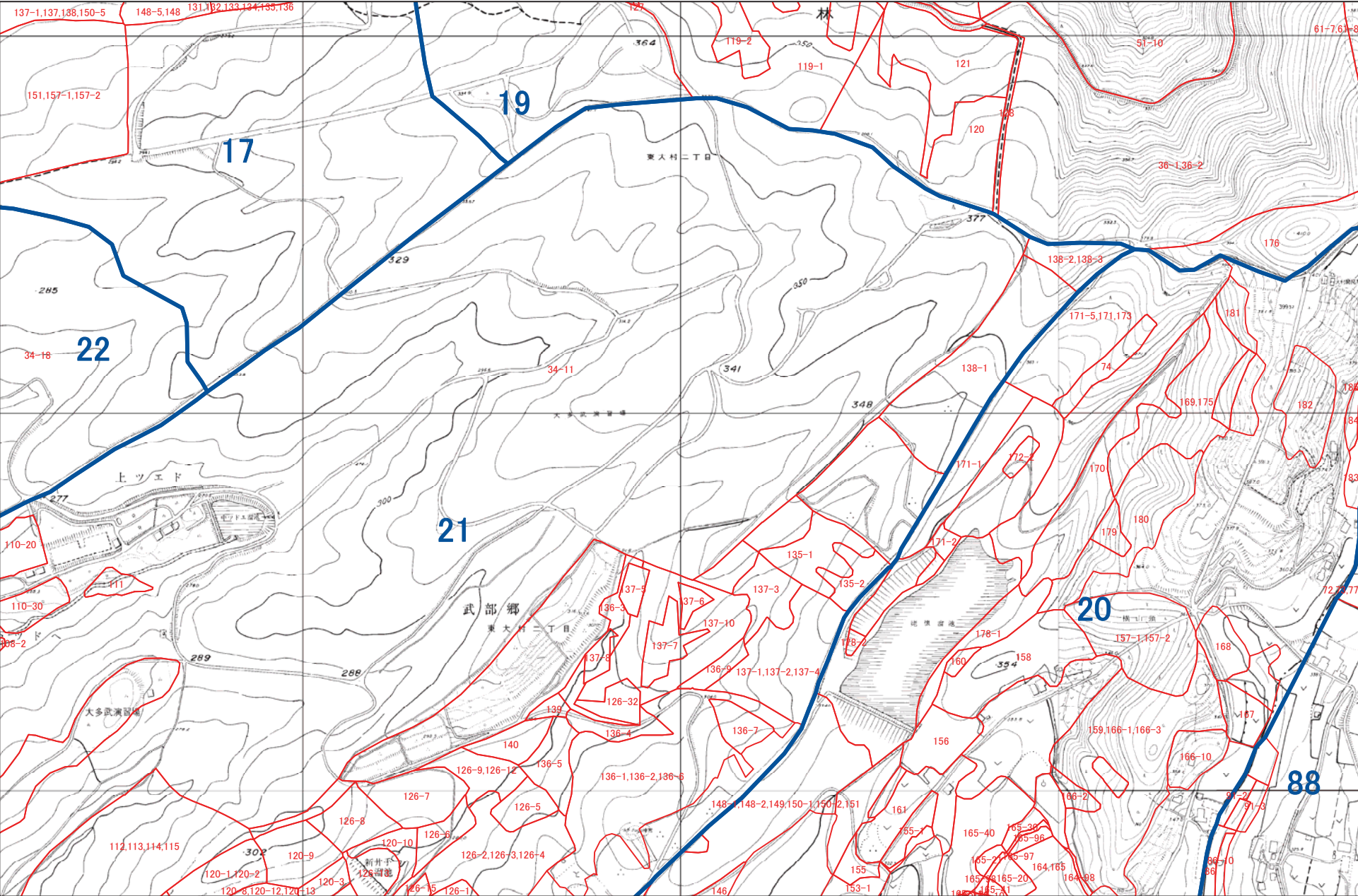
諫早市 D17



1:5,000



諫早市 E7

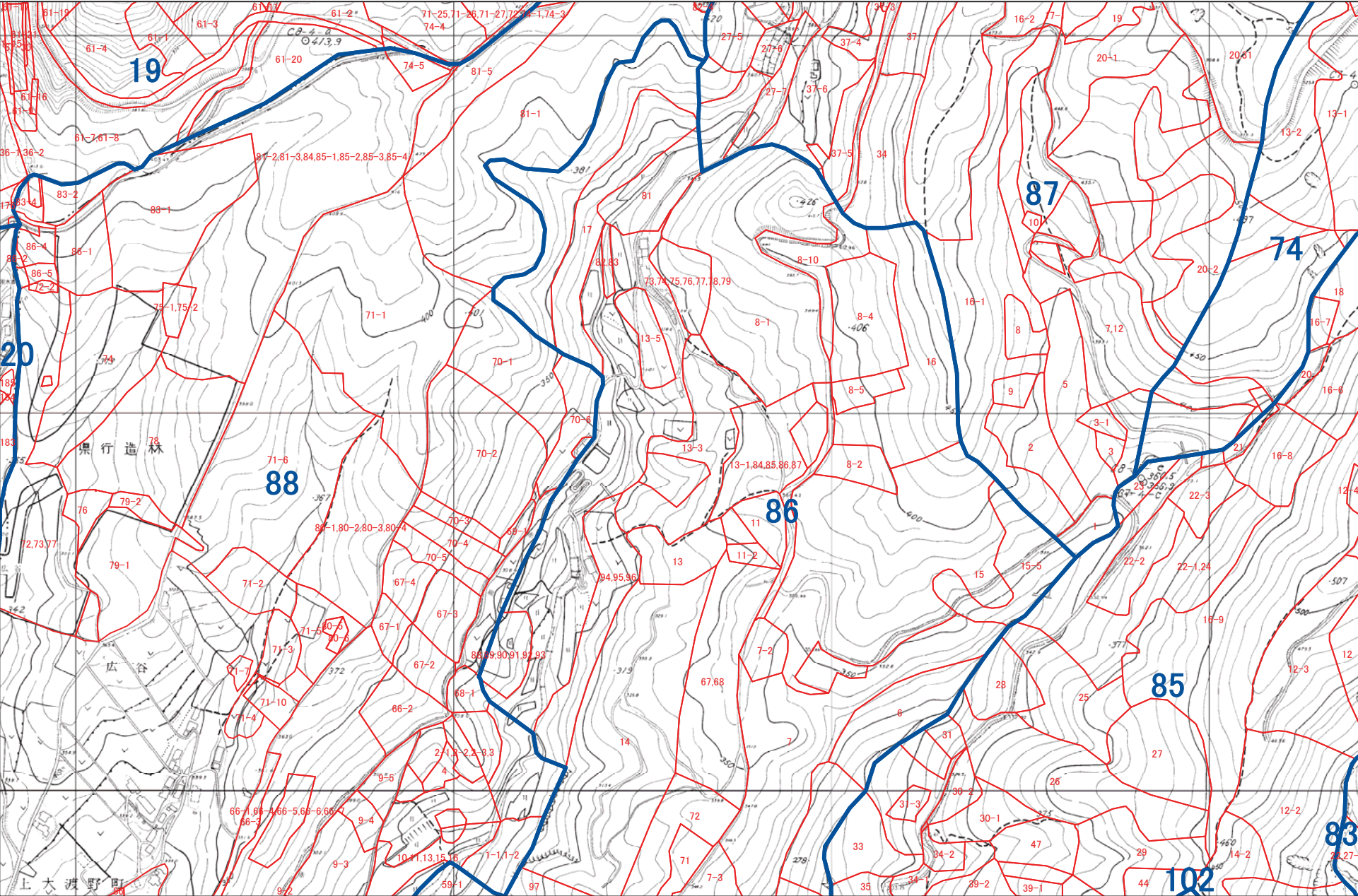


1:5,000





諫早市 E8

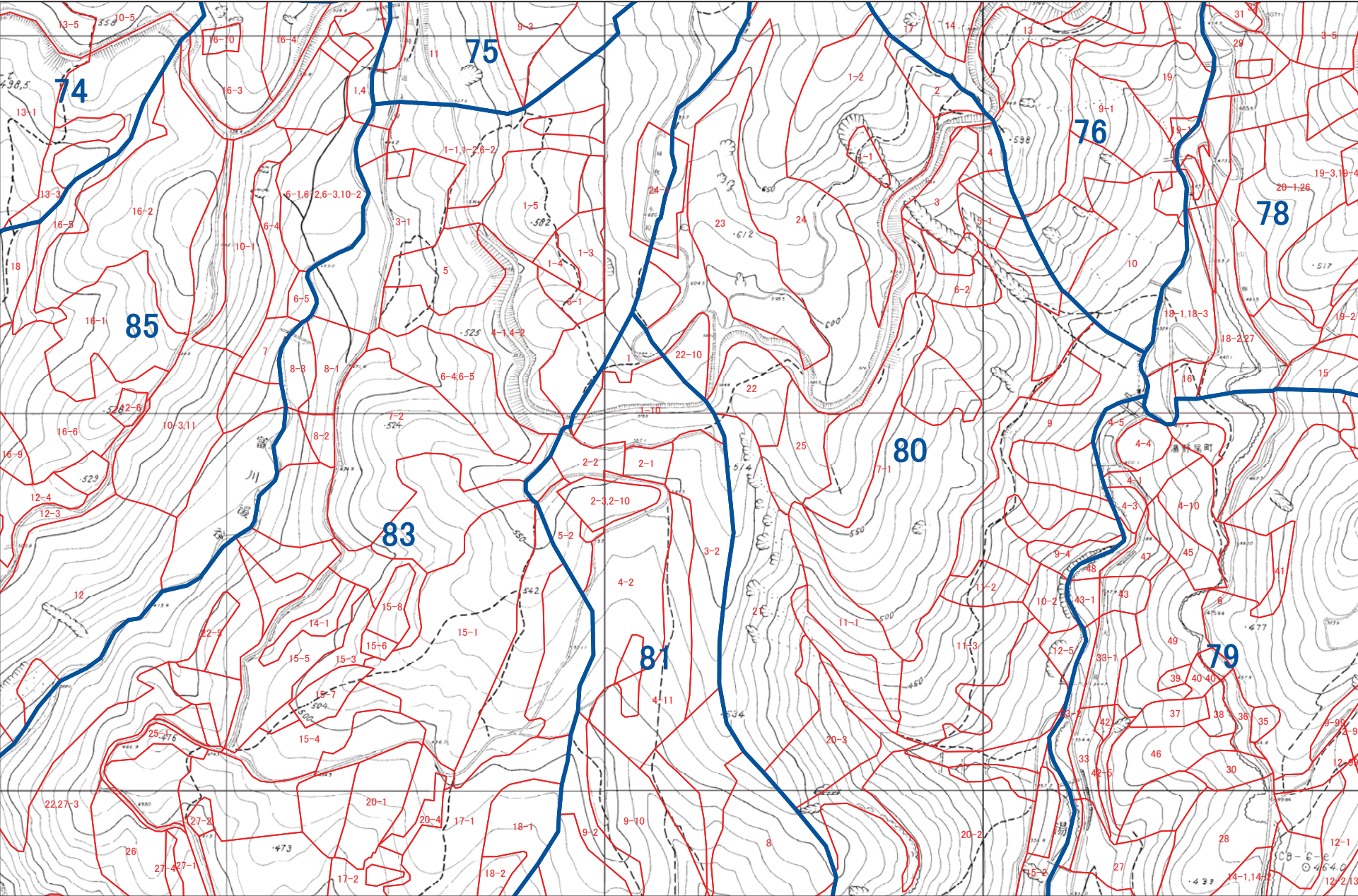


1:5,000





諫早市 E9

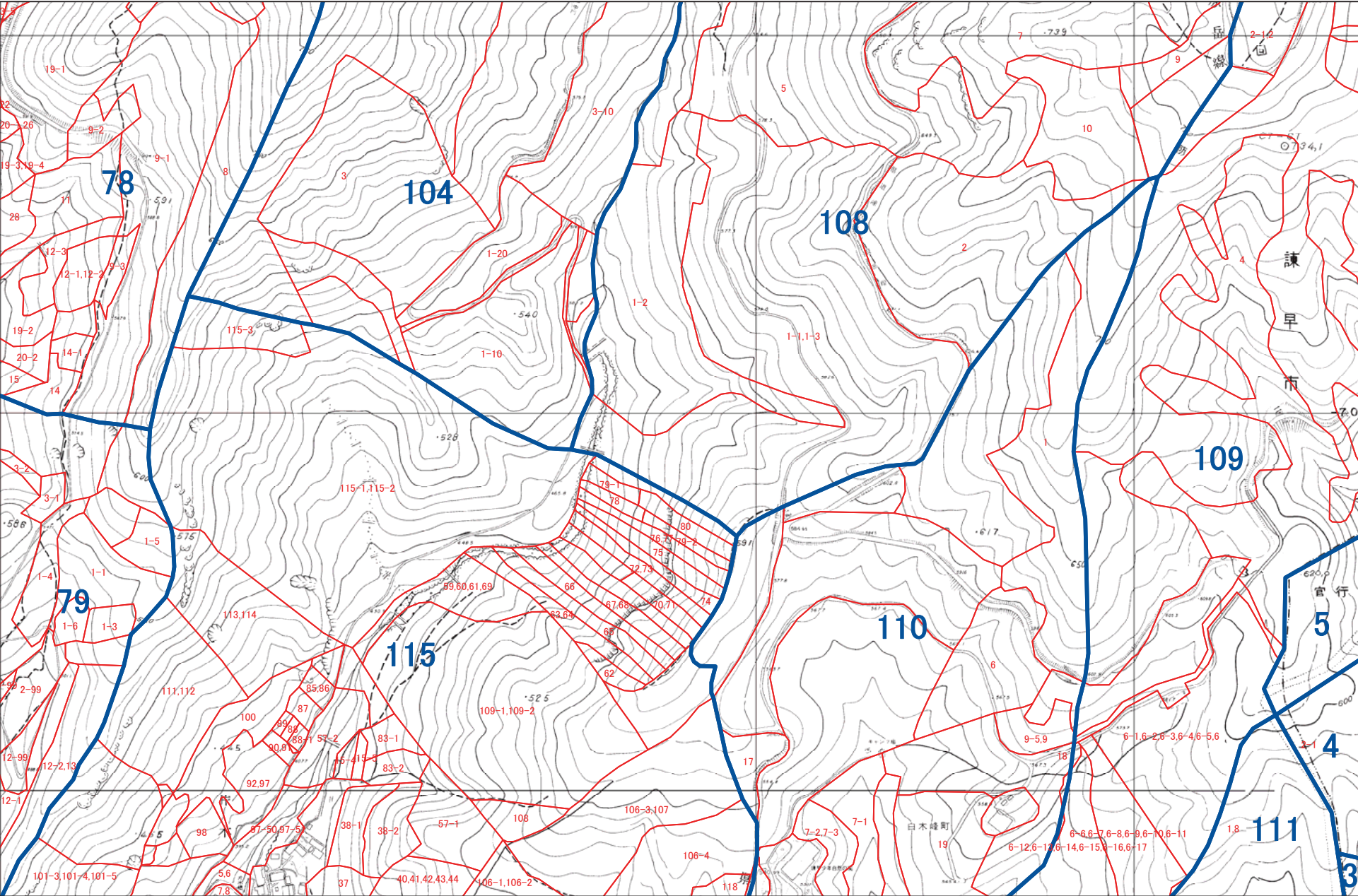


1:5,000





諫早市 E10

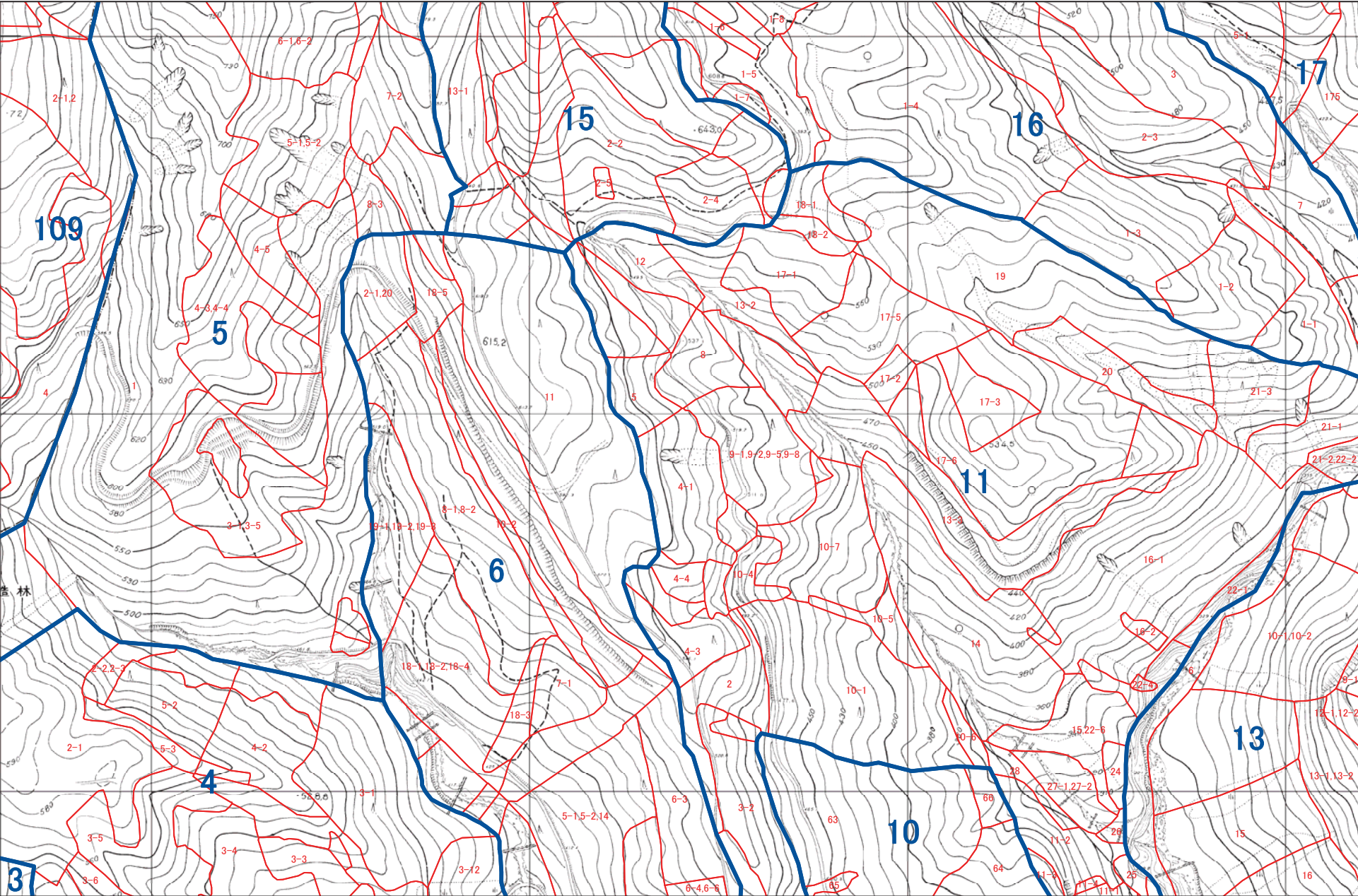


1:5,000





諫早市 E11

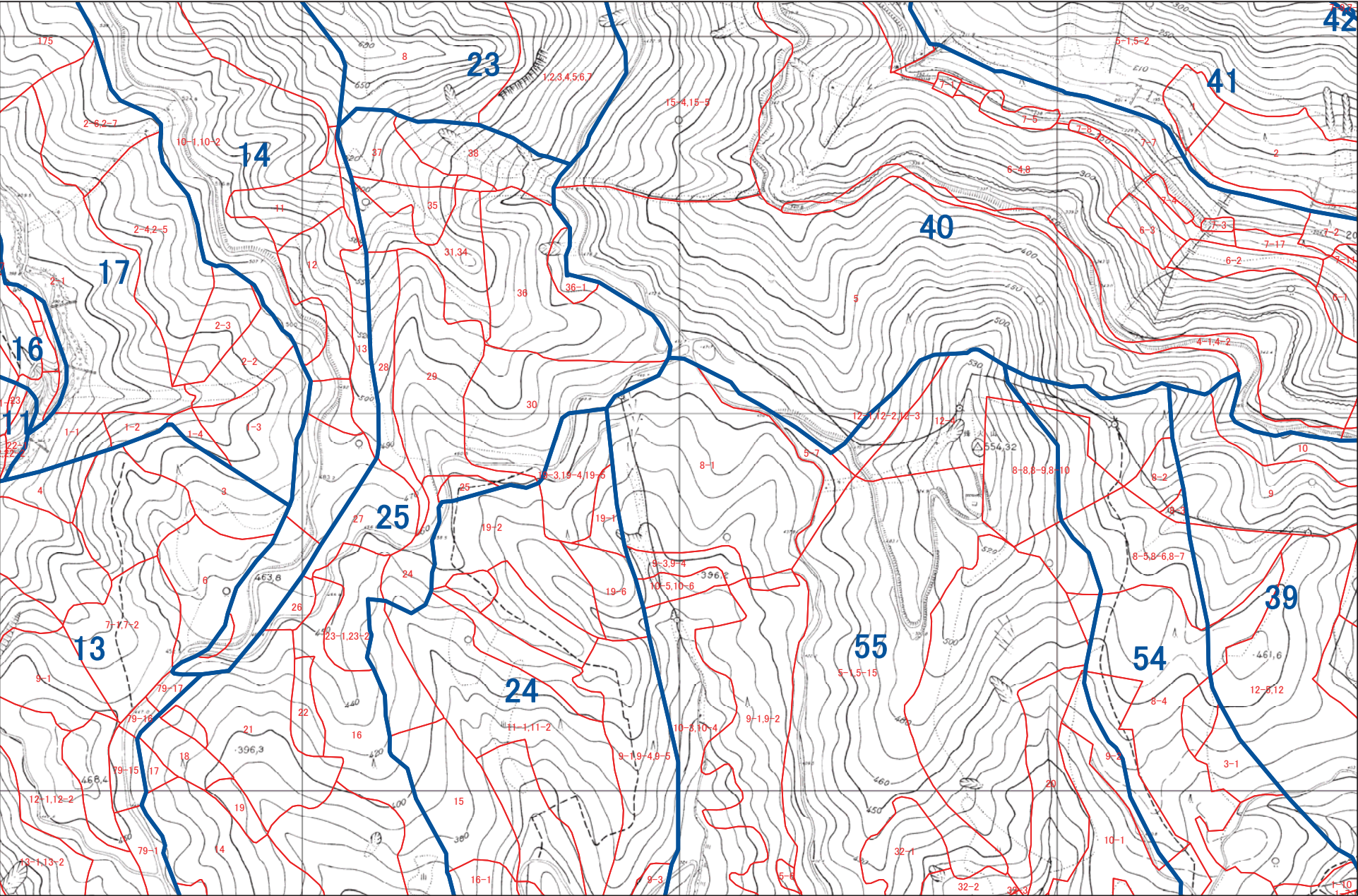


1:5,000

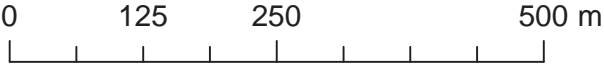




諫早市 E12

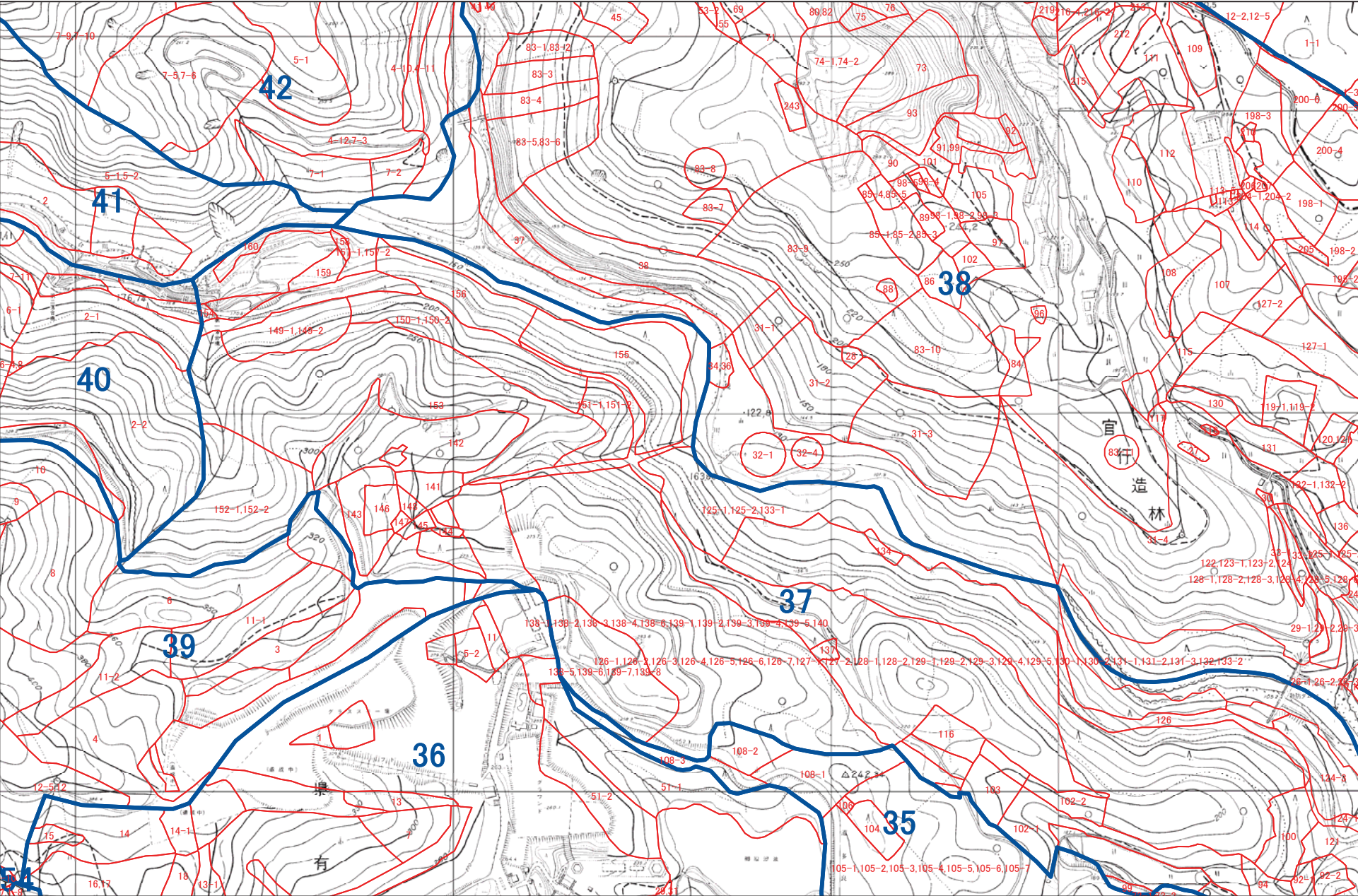


1:5,000






諫早市 E13

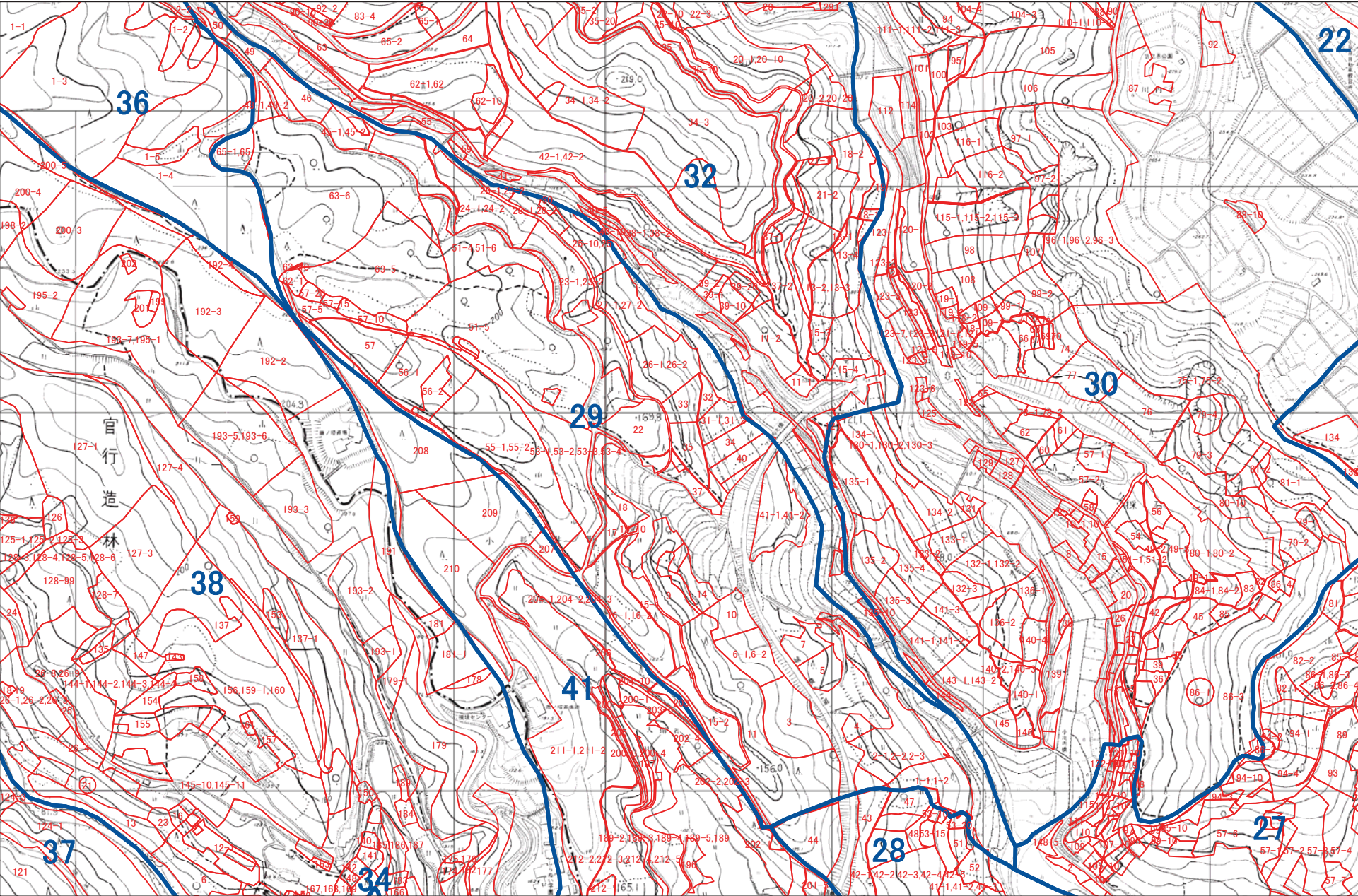


1:5,000






諫早市 E14

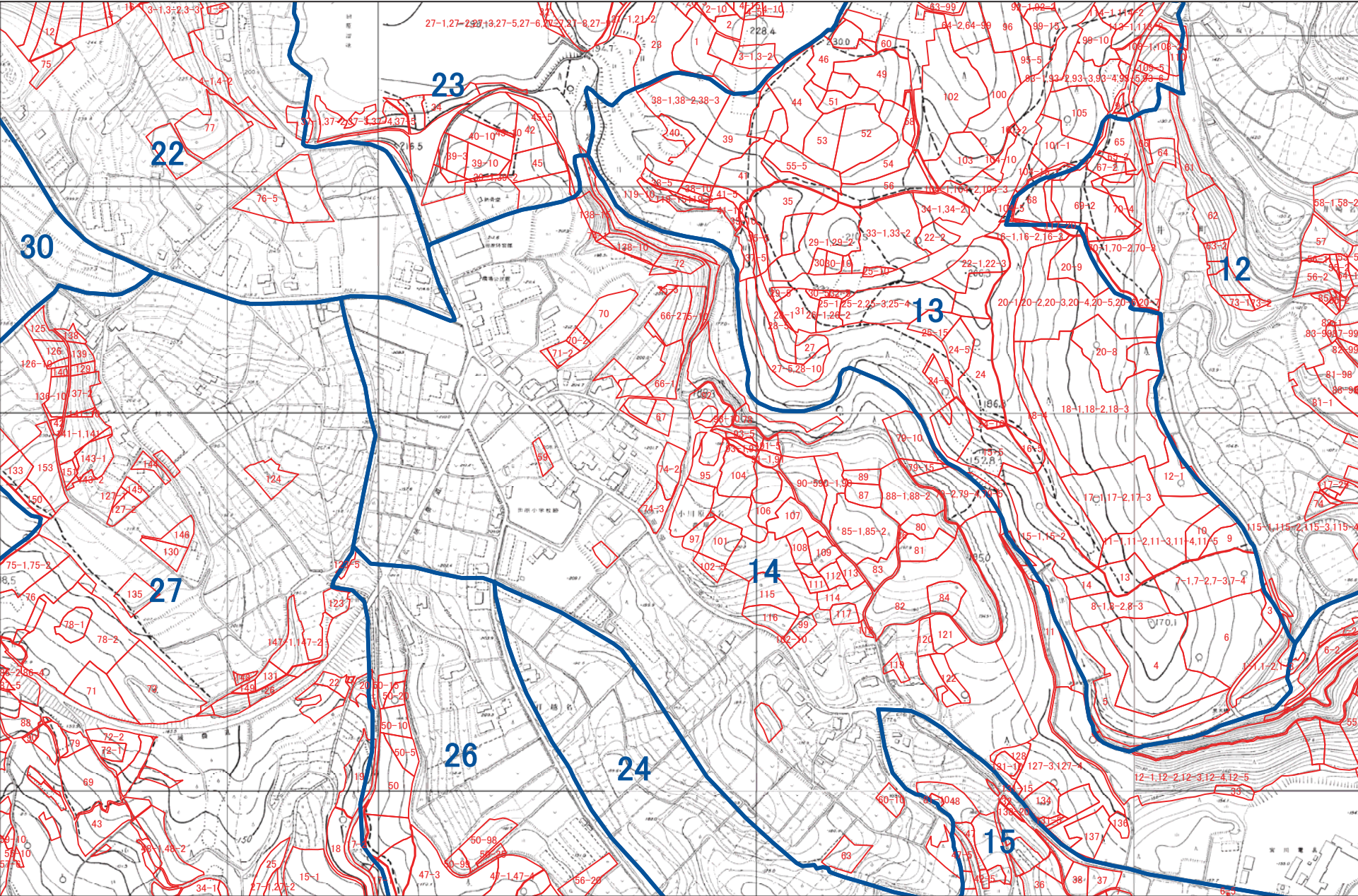


1:5,000





諫早市 E15

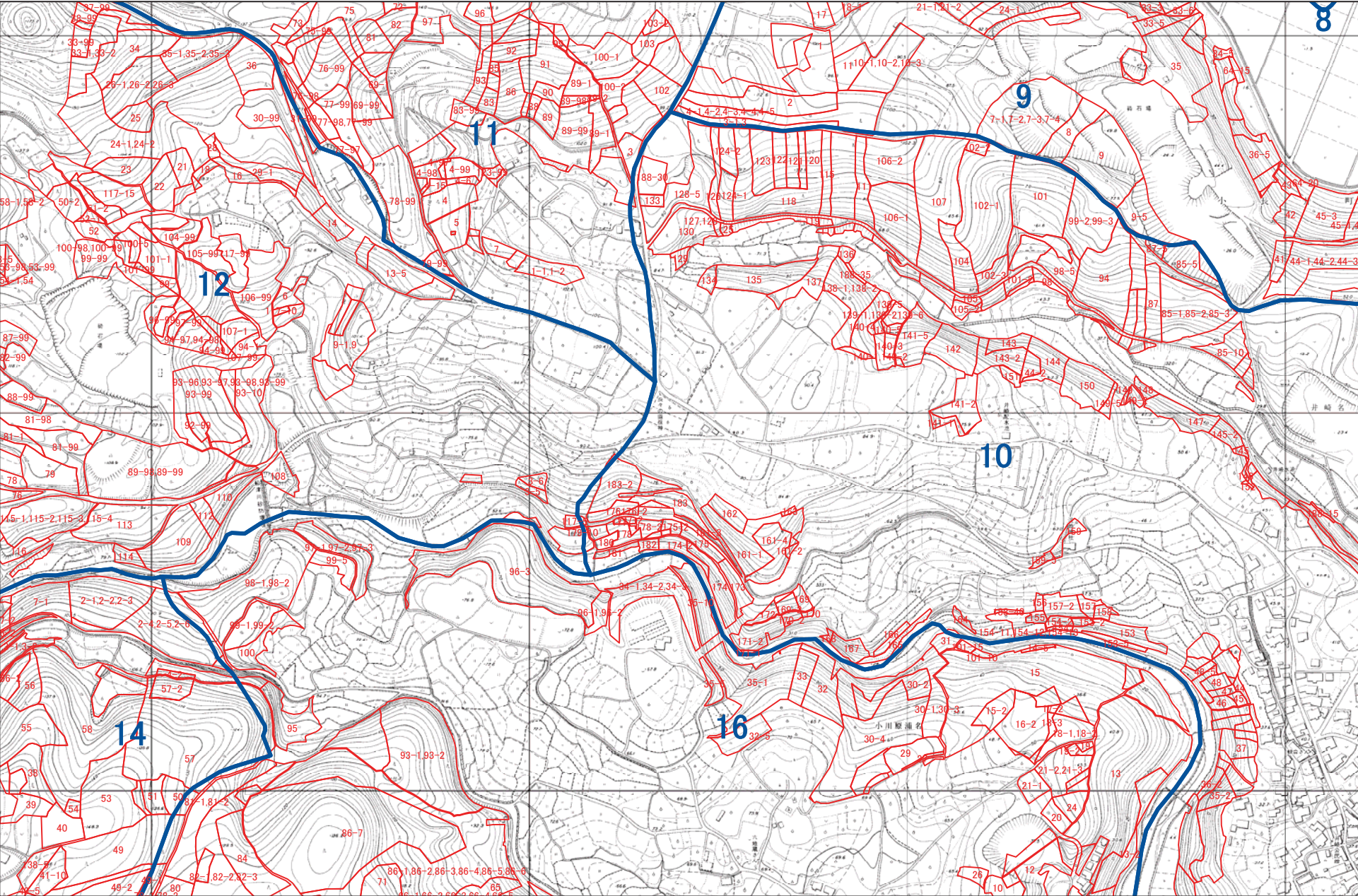


1:5,000

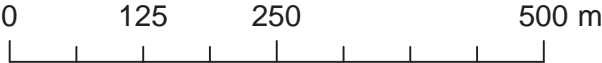




諫早市 E16

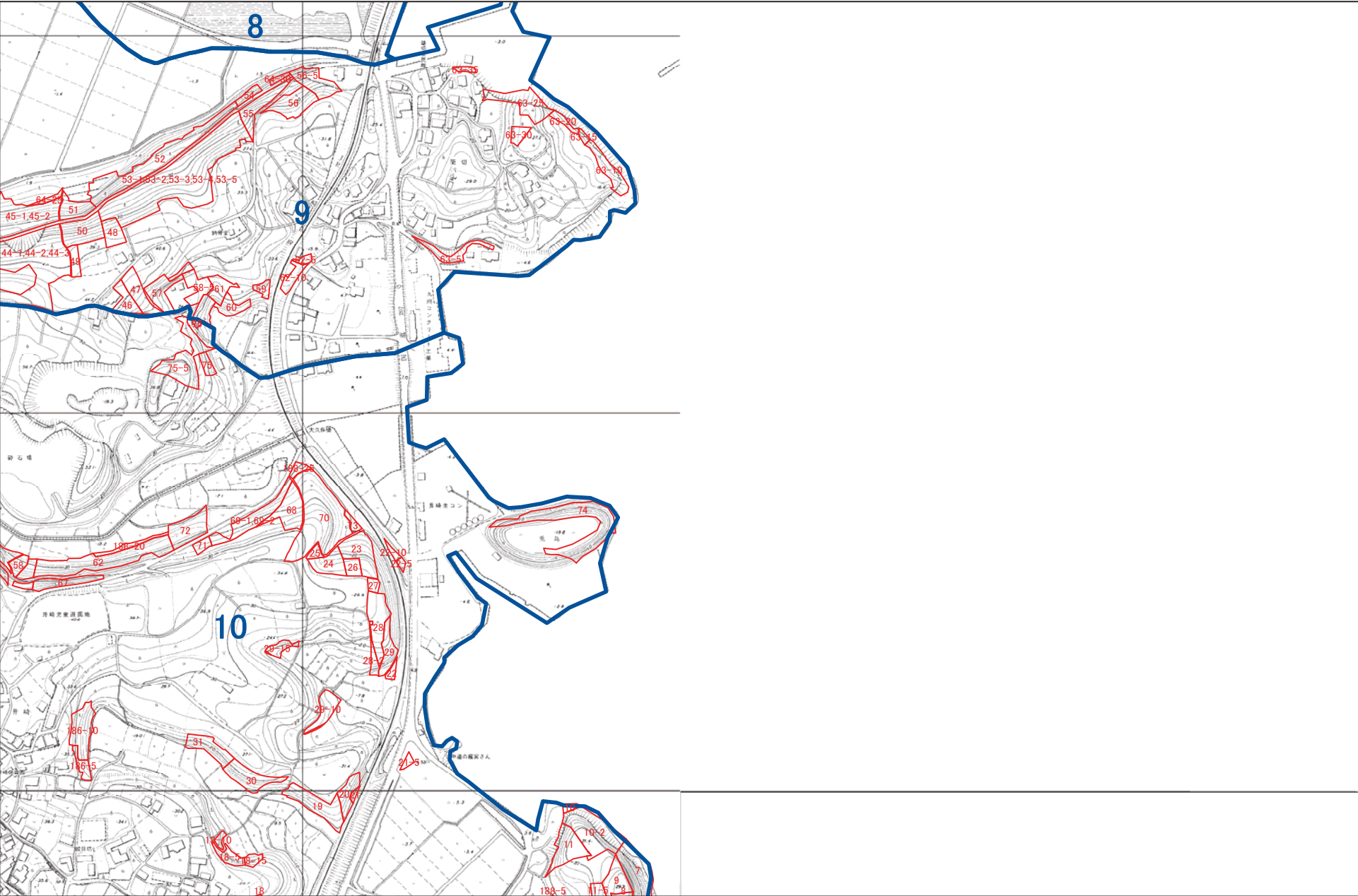


1:5,000





諫早市 E17

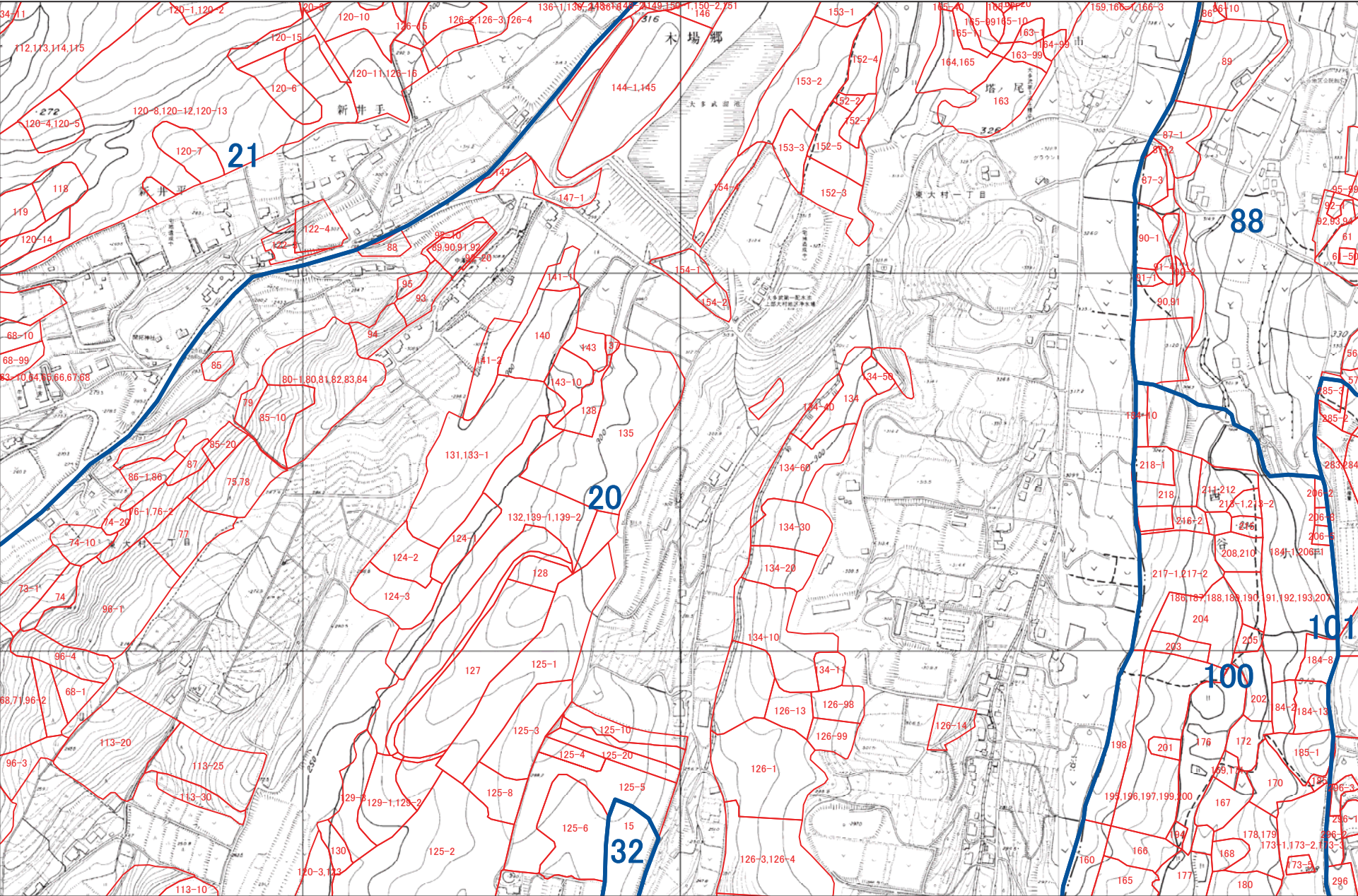


1:5,000

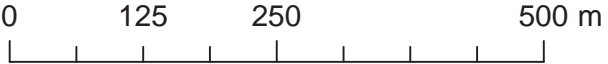




諫早市 F7

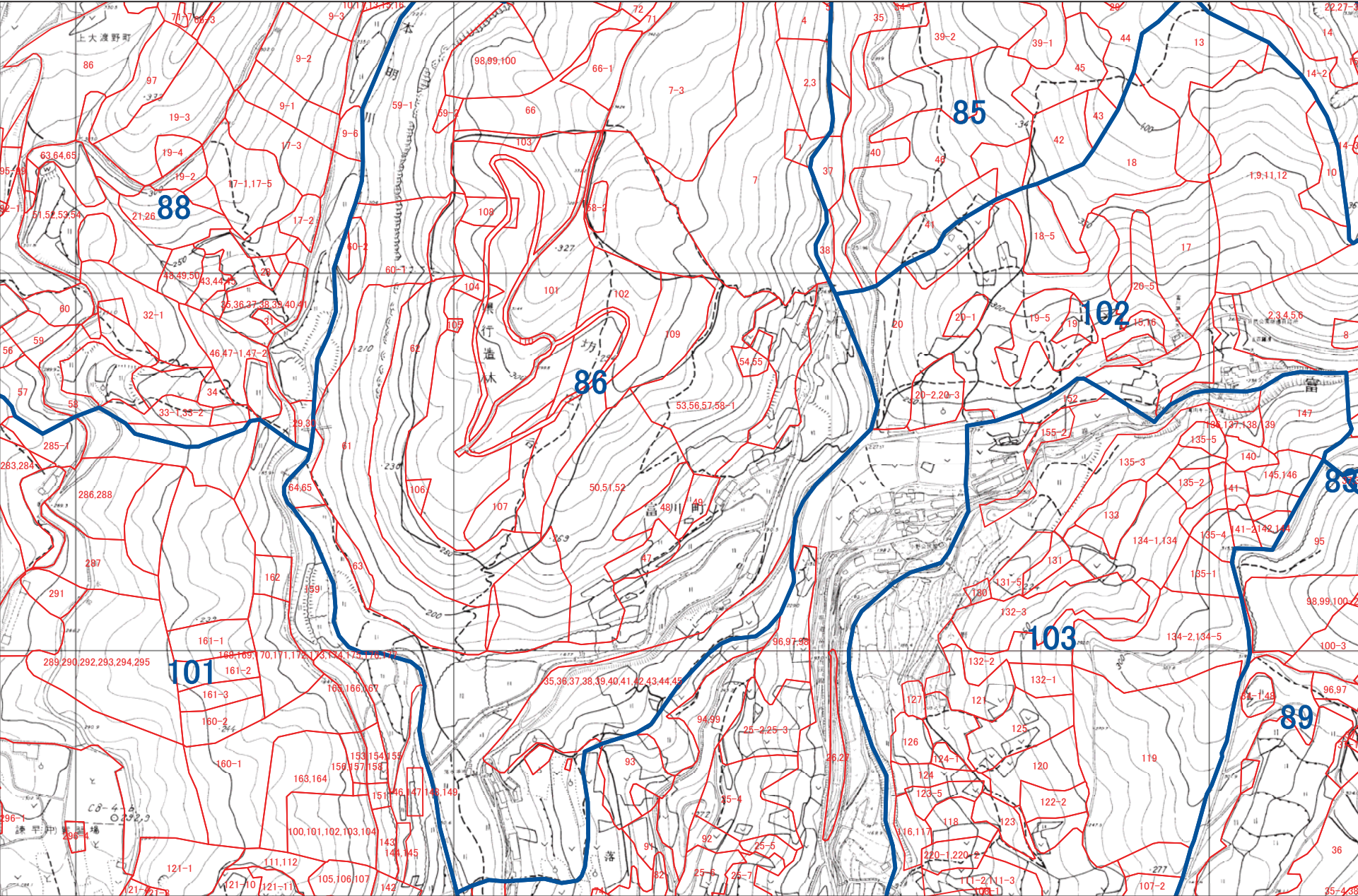


1:5,000





諫早市 F8

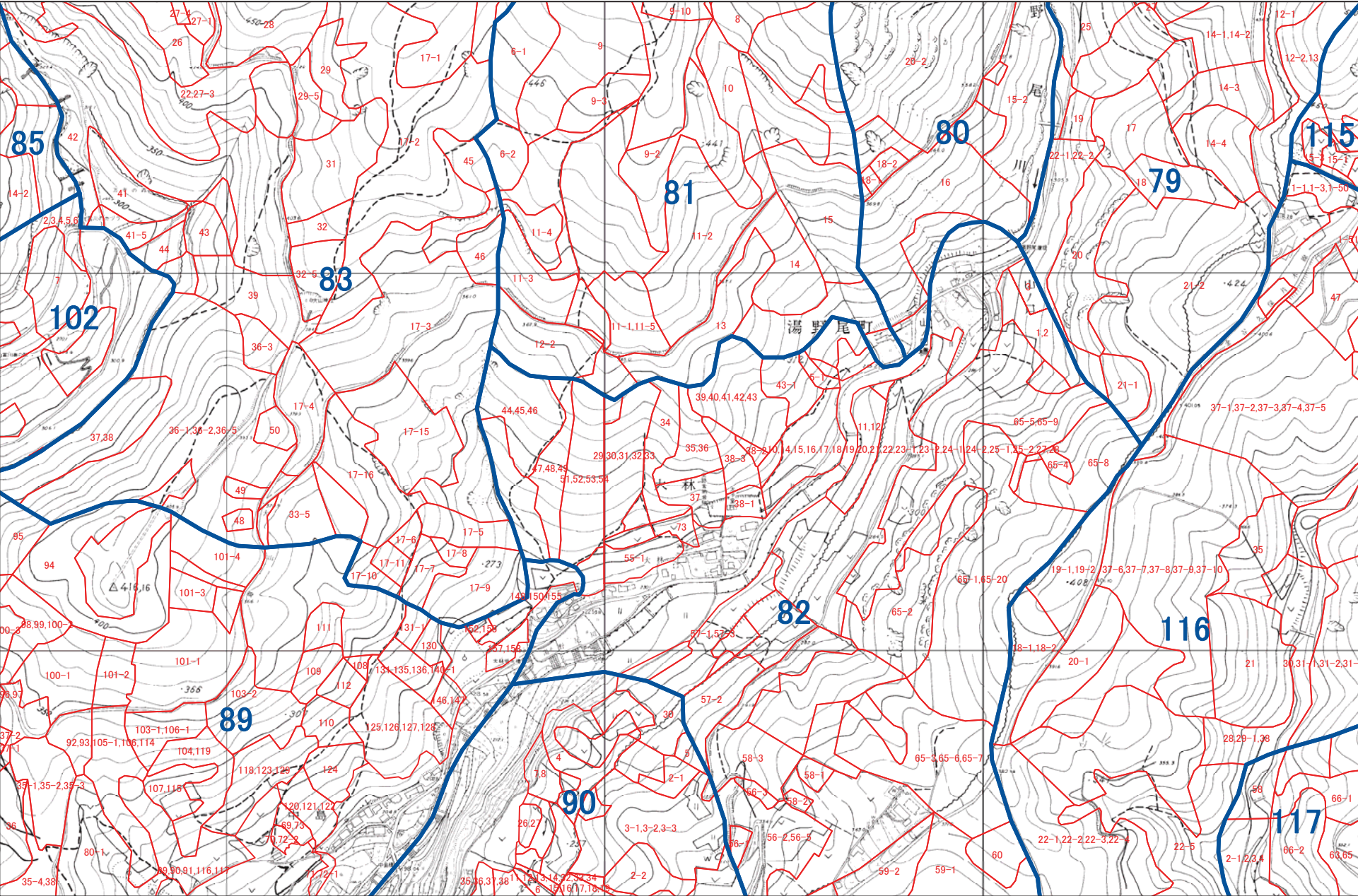


1:5,000






諫早市 F9

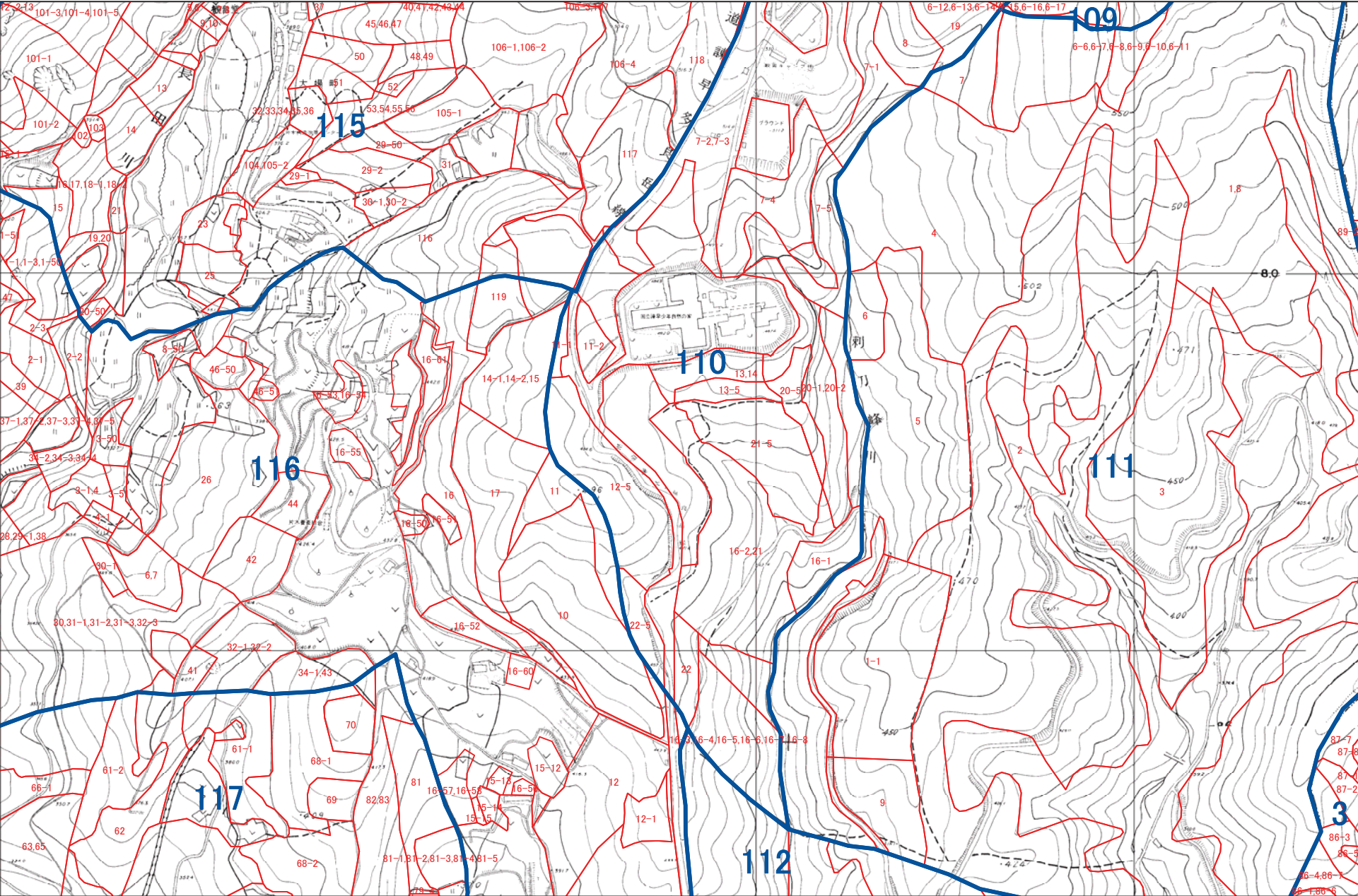


1:5,000





諫早市 F10

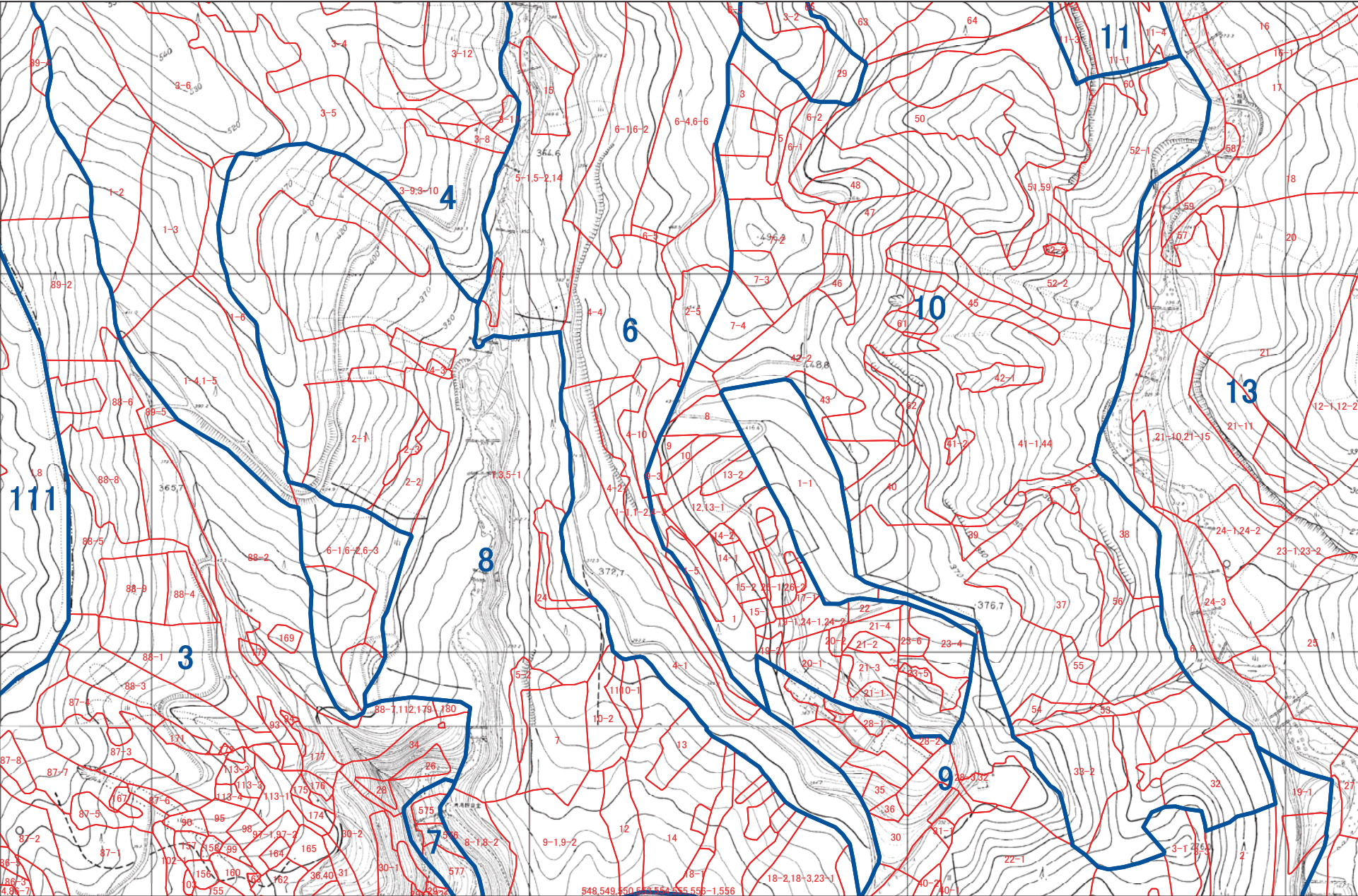


1:5,000





諫早市 F11



1:5,000



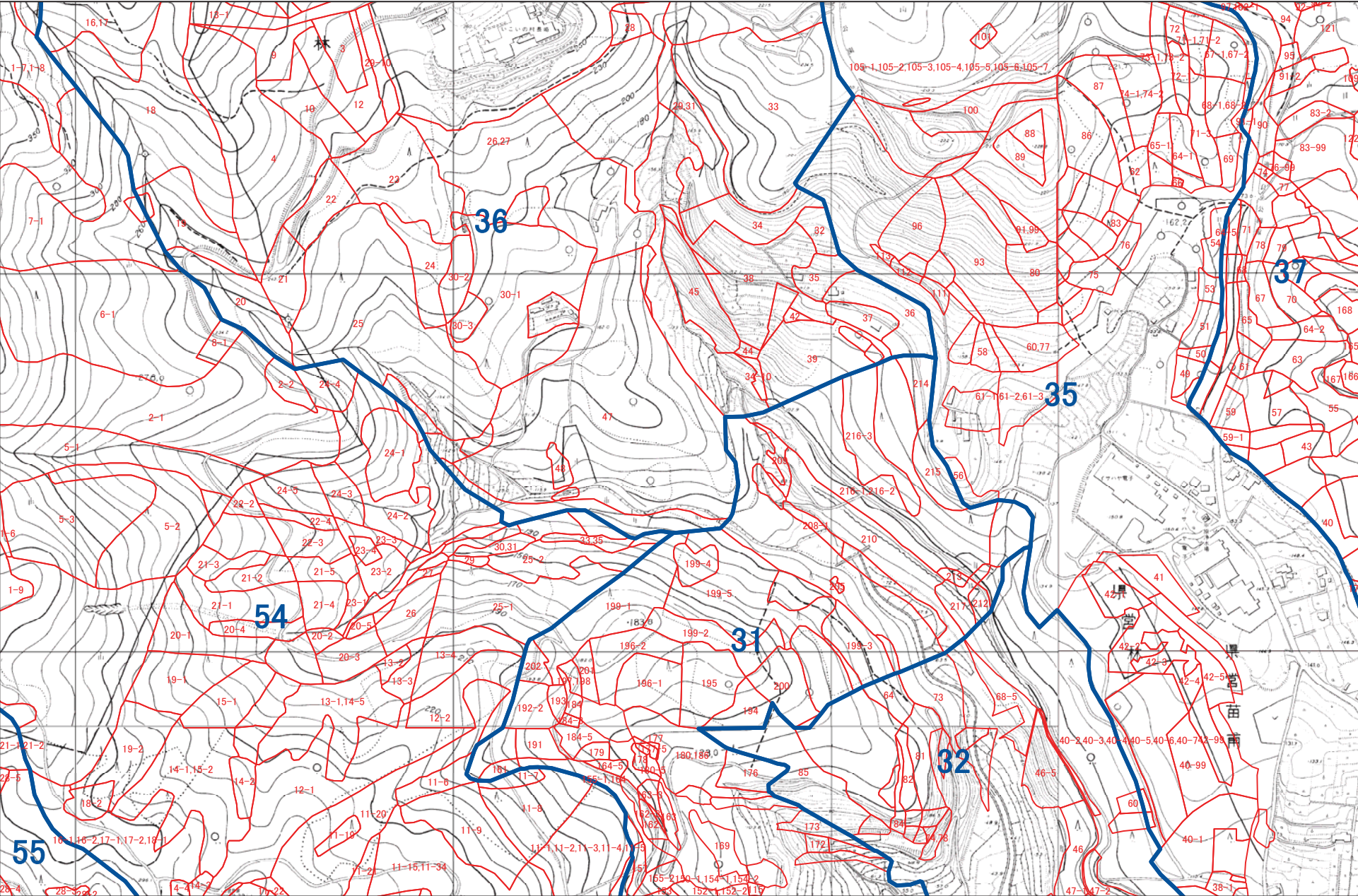


## A detailed topographic map of a mountainous region. The map features numerous contour lines indicating elevation, with labels such as 300, 320, 340, 360, 380, 400, 420, 440, 460, 480, 500, 520, 540, 560, 580, 600, 620, 640, 660, 680, 700, 720, 740, 760, 780, 800, 820, 840, 860, 880, 900, 920, 940, 960, 980, 1000, 1020, 1040, 1060, 1080, 1100, 1120, 1140, 1160, 1180, 1200, 1220, 1240, 1260, 1280, 1300, 1320, 1340, 1360, 1380, 1400, 1420, 1440, 1460, 1480, 1500, 1520, 1540, 1560, 1580, 1600, 1620, 1640, 1660, 1680, 1700, 1720, 1740, 1760, 1780, 1800, 1820, 1840, 1860, 1880, 1900, 1920, 1940, 1960, 1980, 2000. A prominent blue line, likely a river or major road, winds through the center of the map. Red lines delineate various land parcels or administrative boundaries. Numerous numbers are scattered across the map, including 13, 25, 24, 55, 28, 54, 30, 1, 2, 3, 4, 5, 6, 7, 8, 9, 10, 11, 12, 13, 14, 15, 16, 17, 18, 19, 20, 21, 22, 23, 24, 25, 26, 27, 28, 29, 30, 31, 32, 33, 34, 35, 36, 37, 38, 39, 40, 41, 42, 43, 44, 45, 46, 47, 48, 49, 50, 51, 52, 53, 54, 55, 56, 57, 58, 59, 60, 61, 62, 63, 64, 65, 66, 67, 68, 69, 70, 71, 72, 73, 74, 75, 76, 77, 78, 79, 80, 81, 82, 83, 84, 85, 86, 87, 88, 89, 90, 91, 92, 93, 94, 95, 96, 97, 98, 99, 100. Some numbers are enclosed in red boxes, and others are in blue boxes. The map also shows various geographical features like hills, valleys, and possibly a small settlement or camp in the lower right quadrant.

A horizontal scale bar with markings at 0, 125, 250, and 500 m. The bar is divided into four equal segments by vertical tick marks.



諫早市 F13

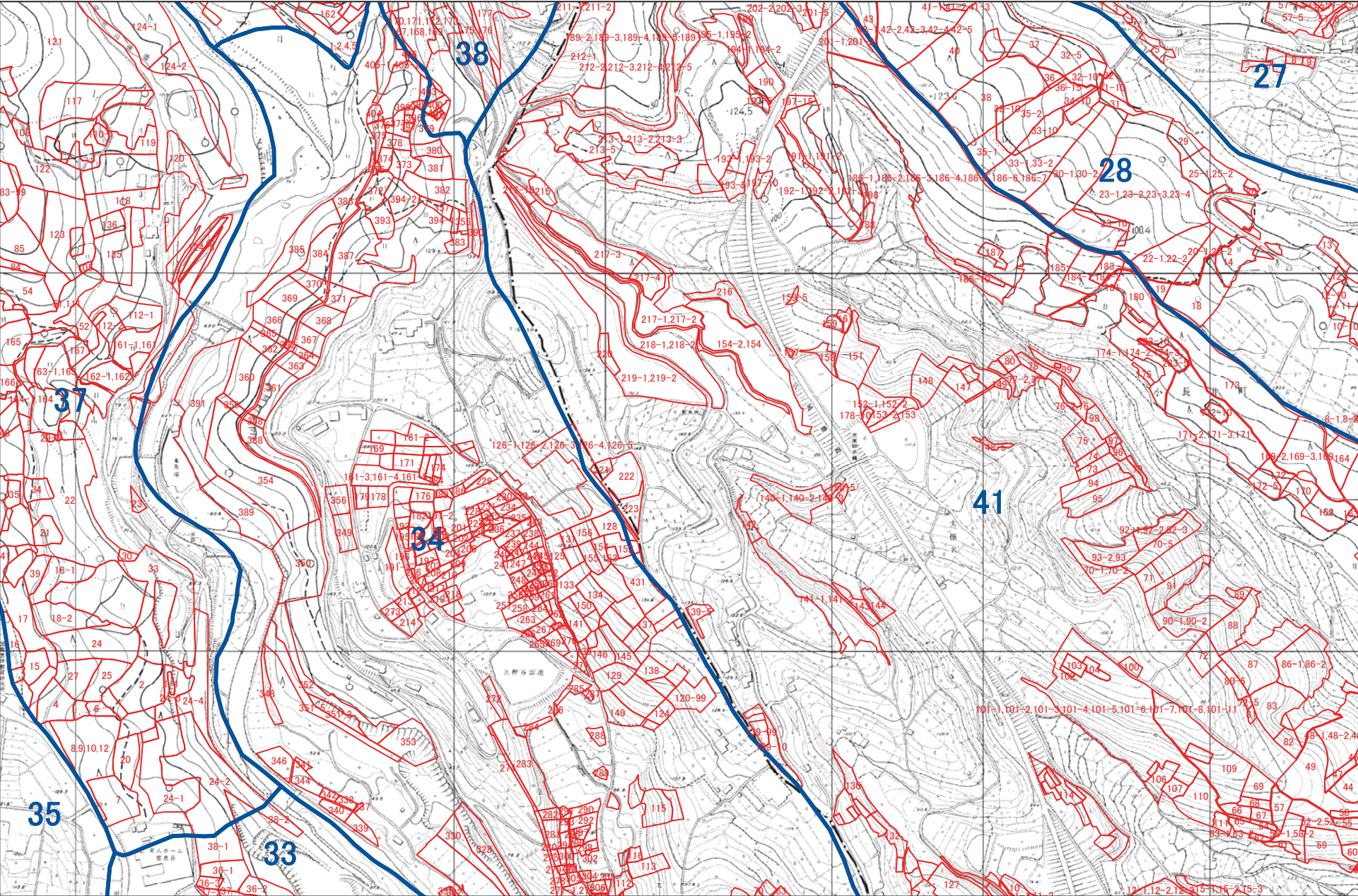


1:5,000





諫早市 F14

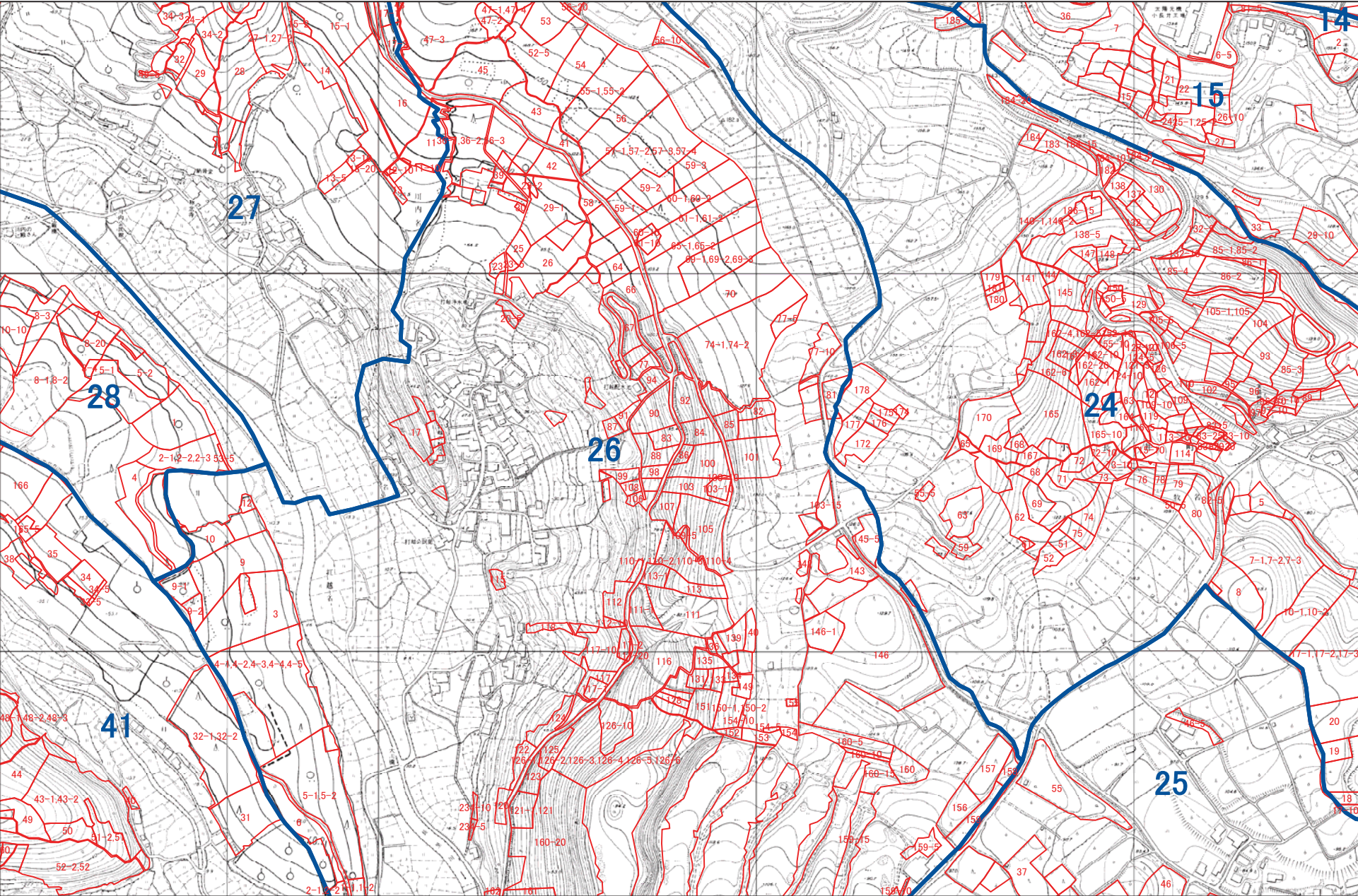


1:5,000





諫早市 F15

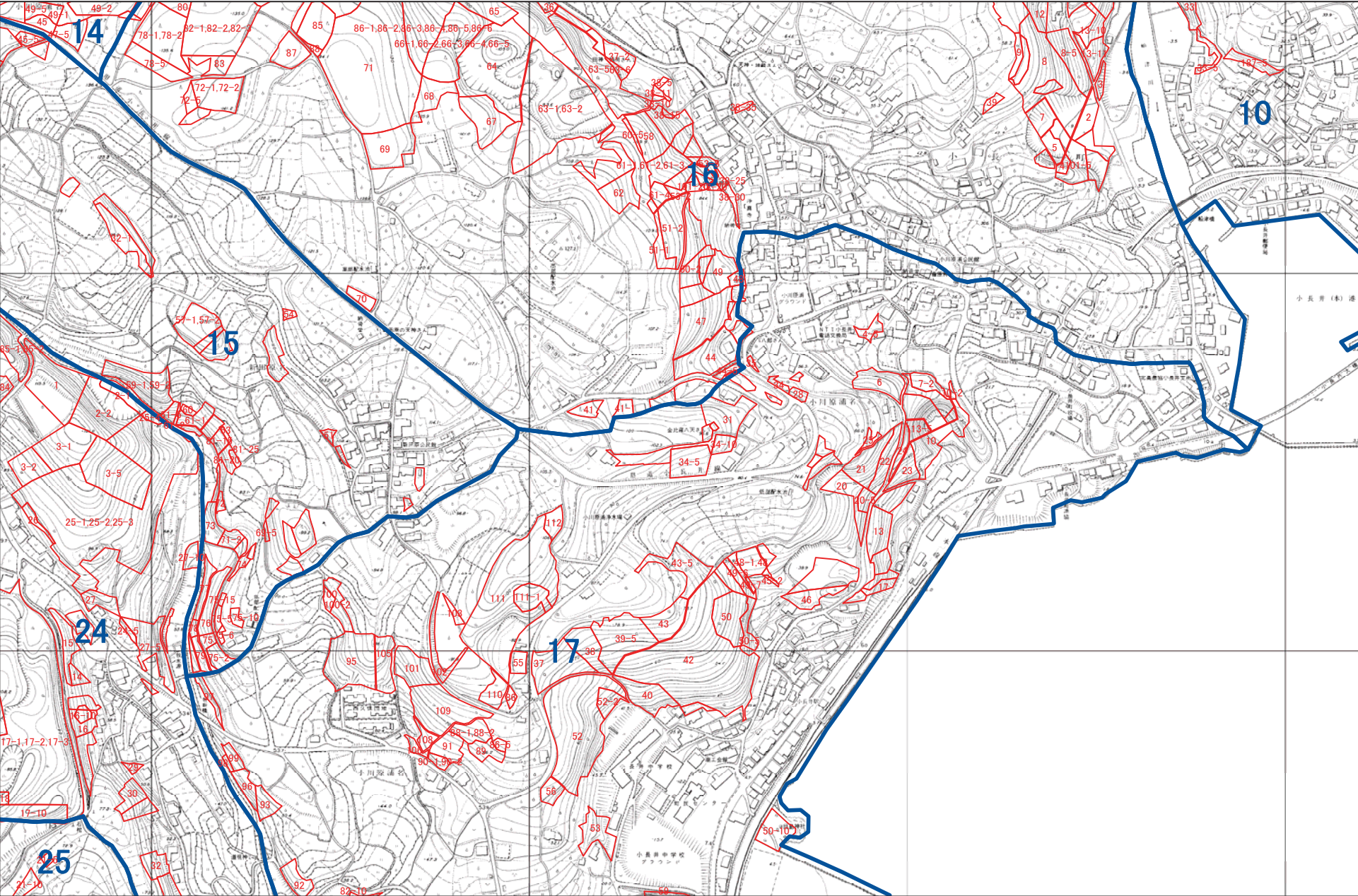


1:5,000





諫早市 F16

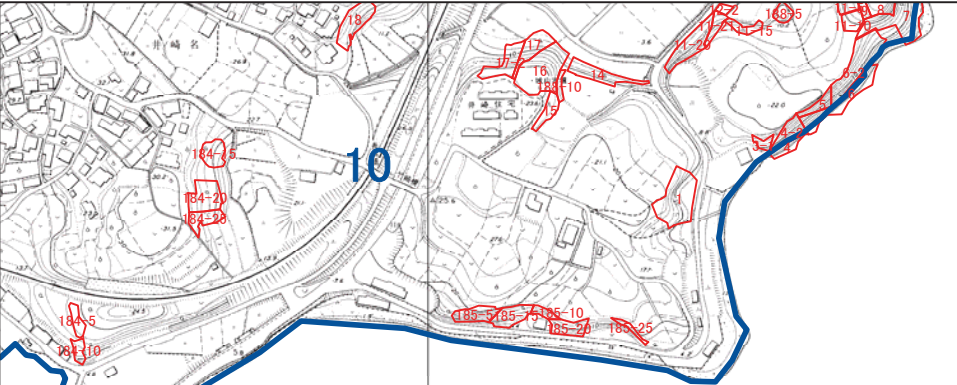


1:5,000



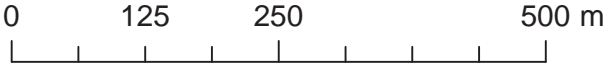


諫早市 F17



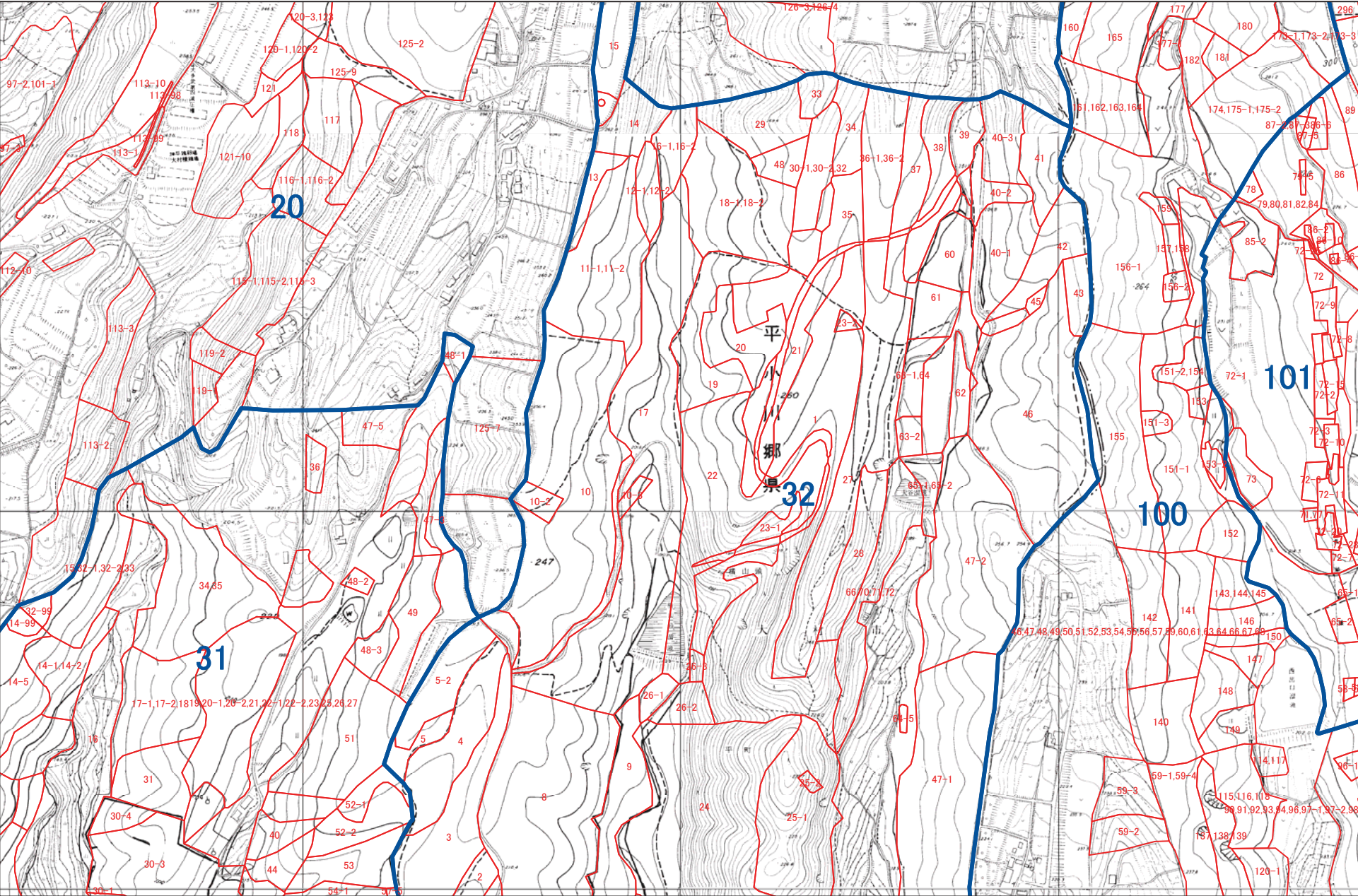
有 明 海

1:5,000





諫早市 G7

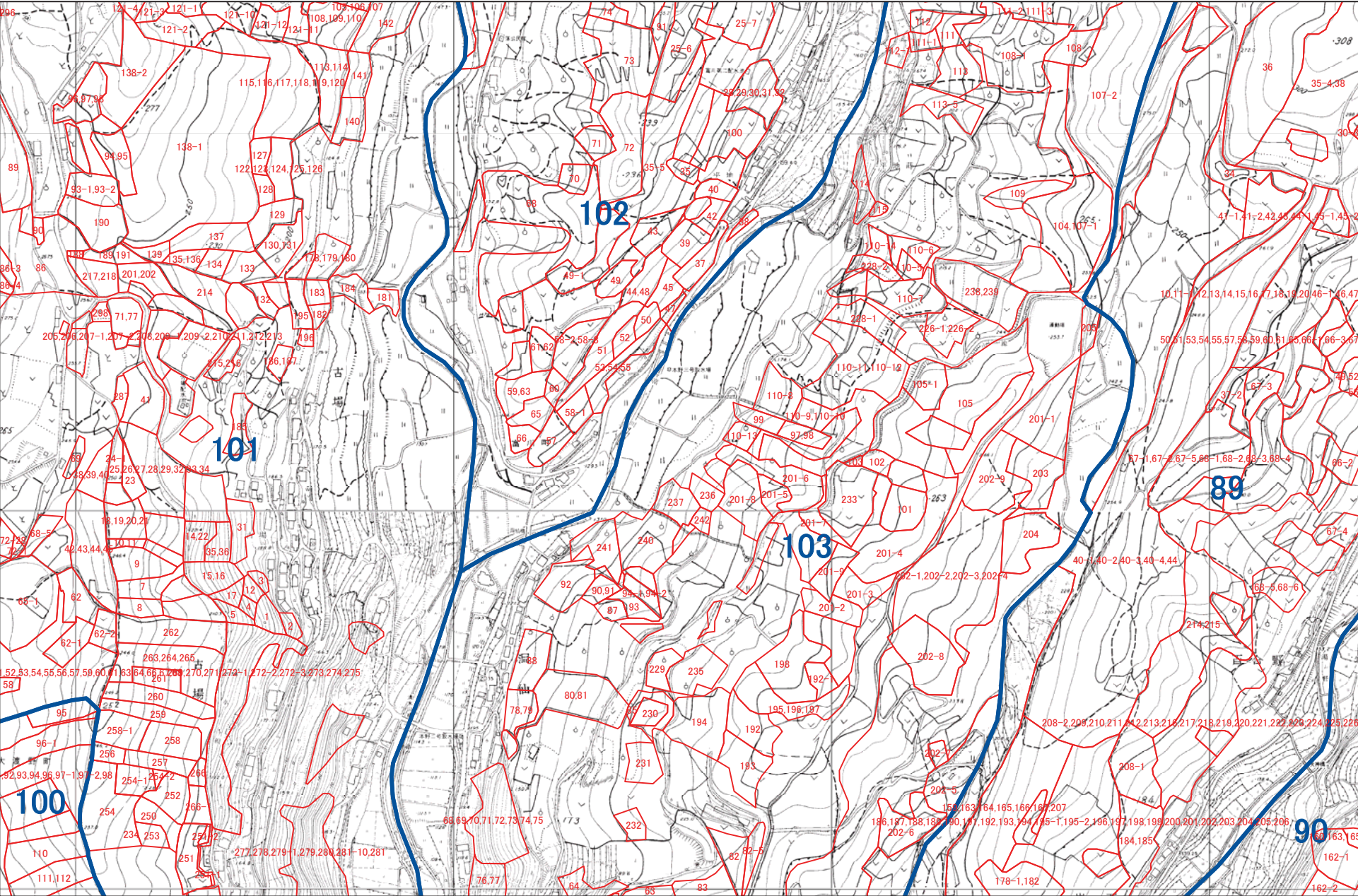


1:5,000

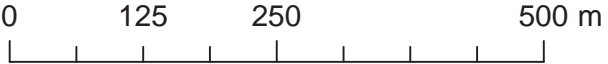




諫早市 G8

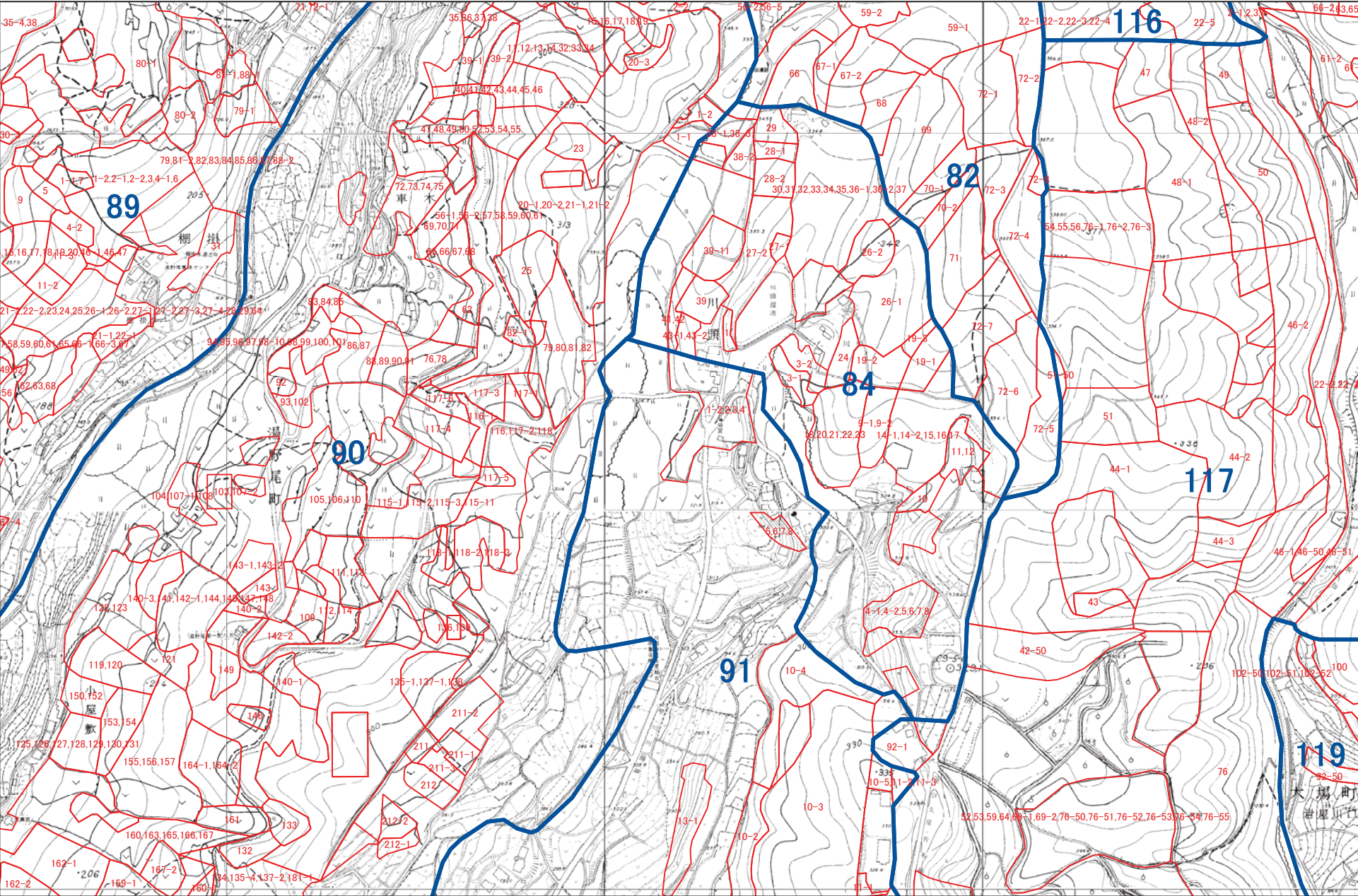


1:5,000

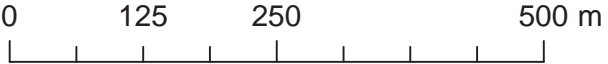




諫早市 G9

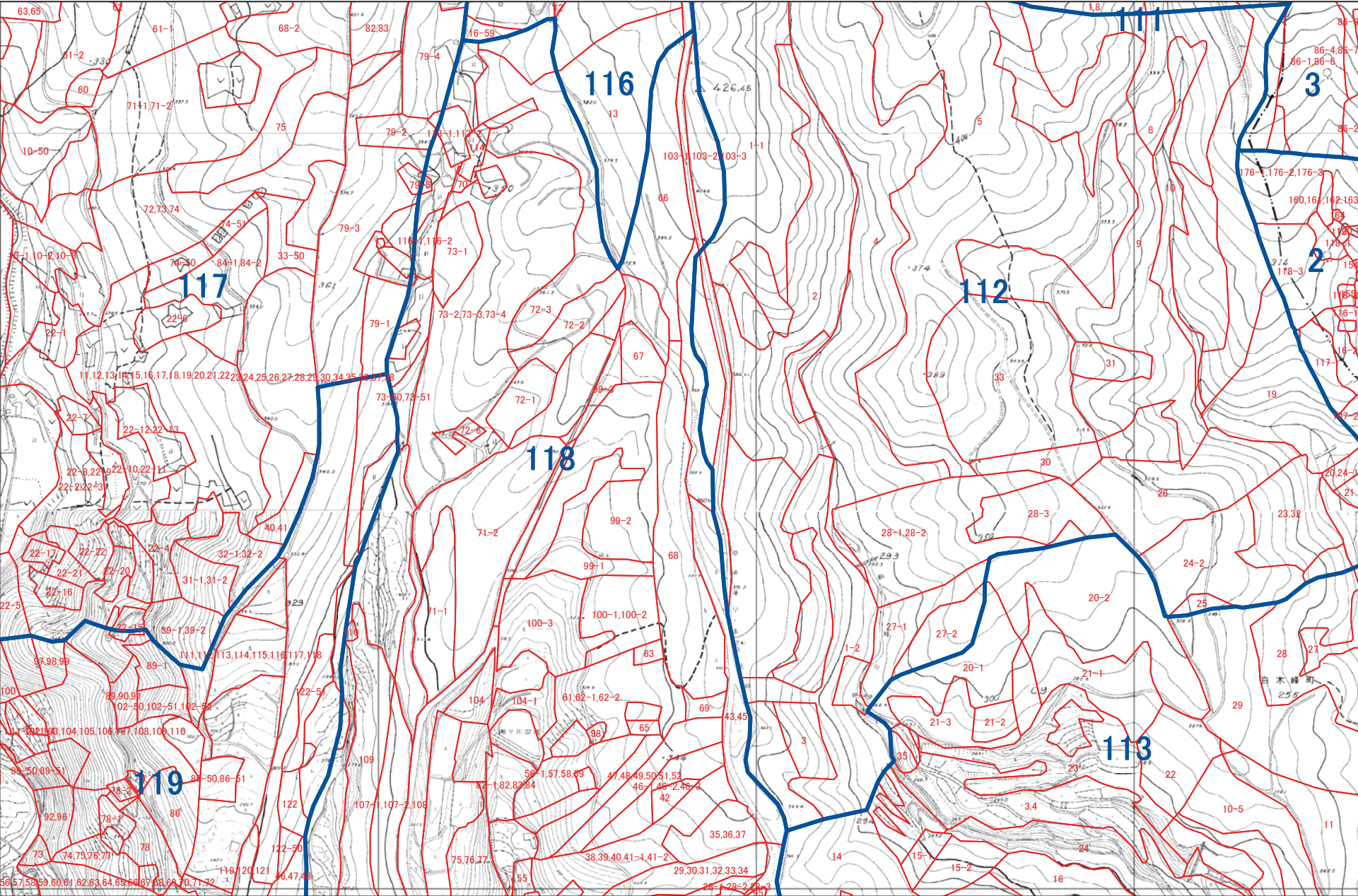


1:5,000





諫早市 G10

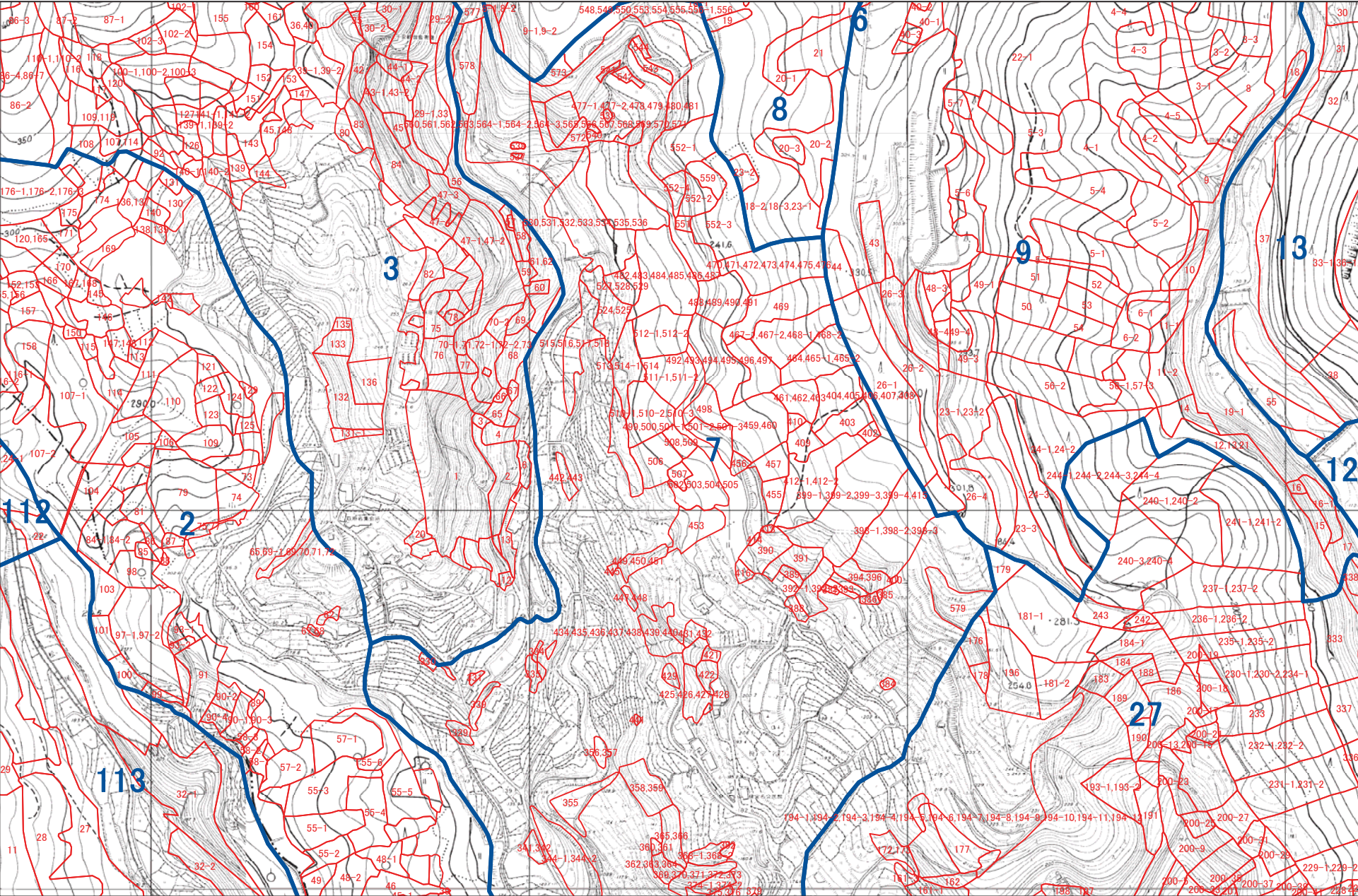


1:5,000

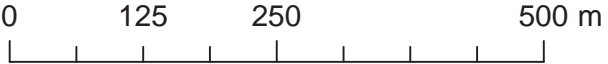




諫早市 G11

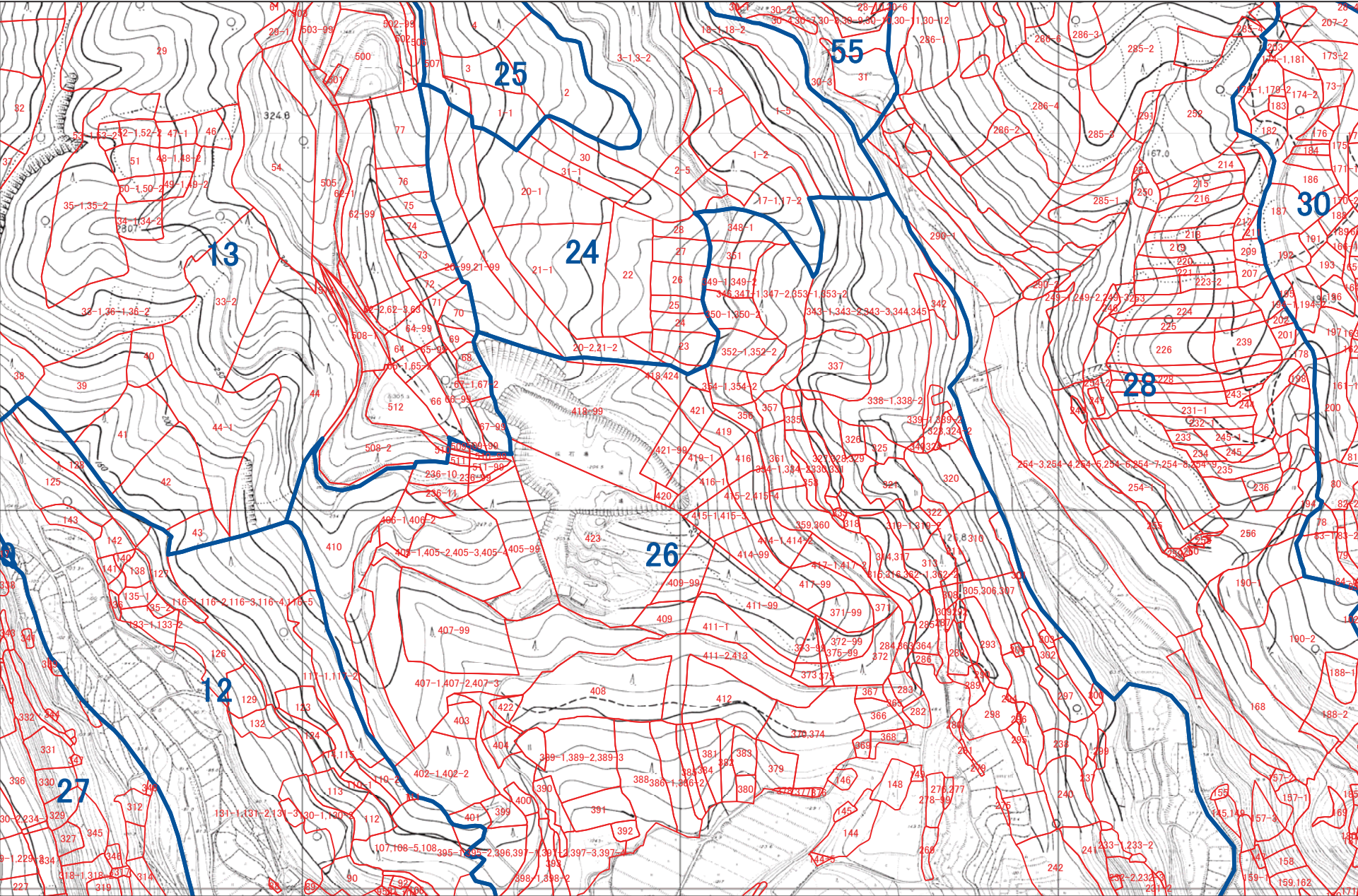


1:5,000





諫早市 G12

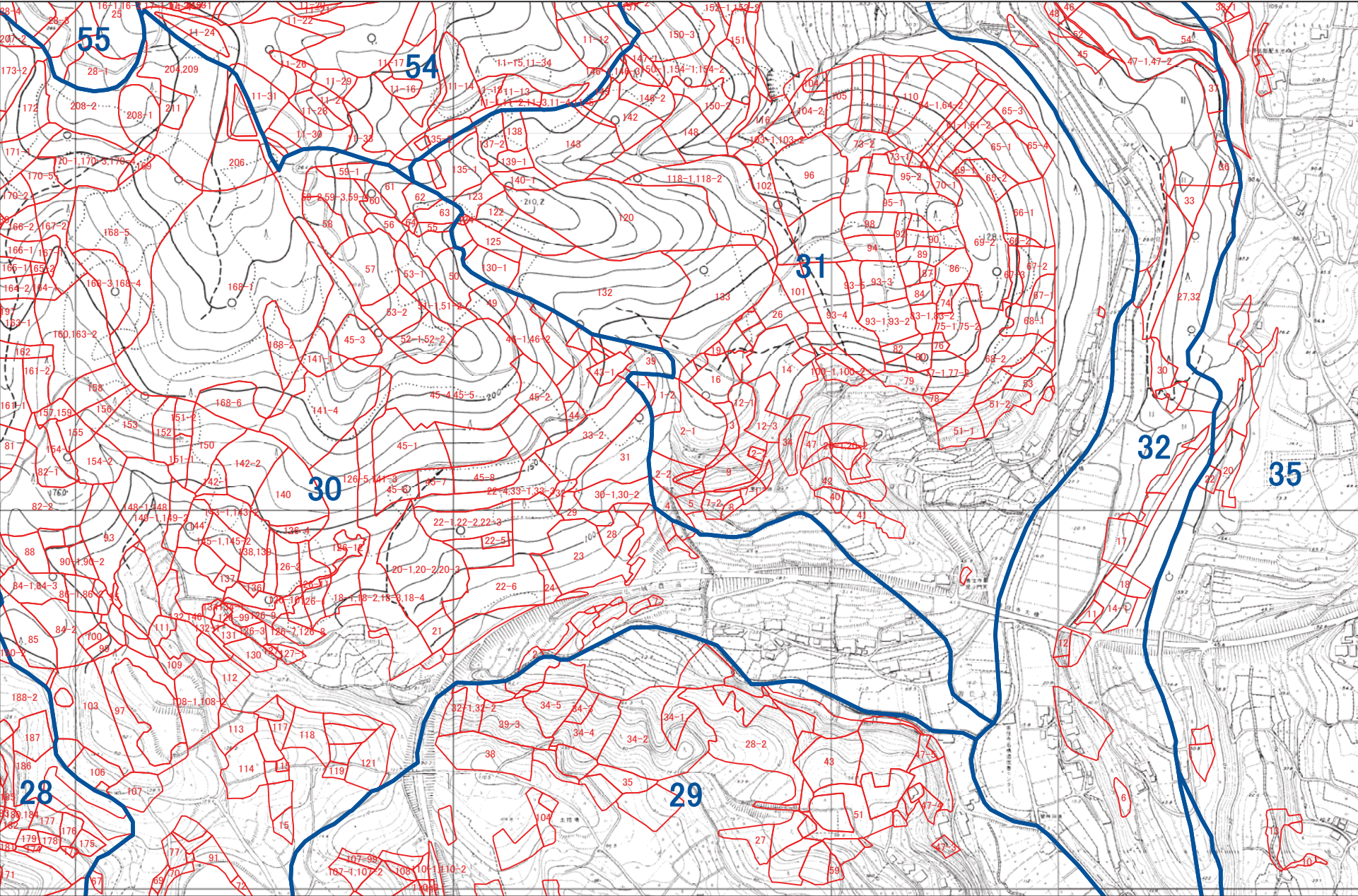


1:5,000





諫早市 G13

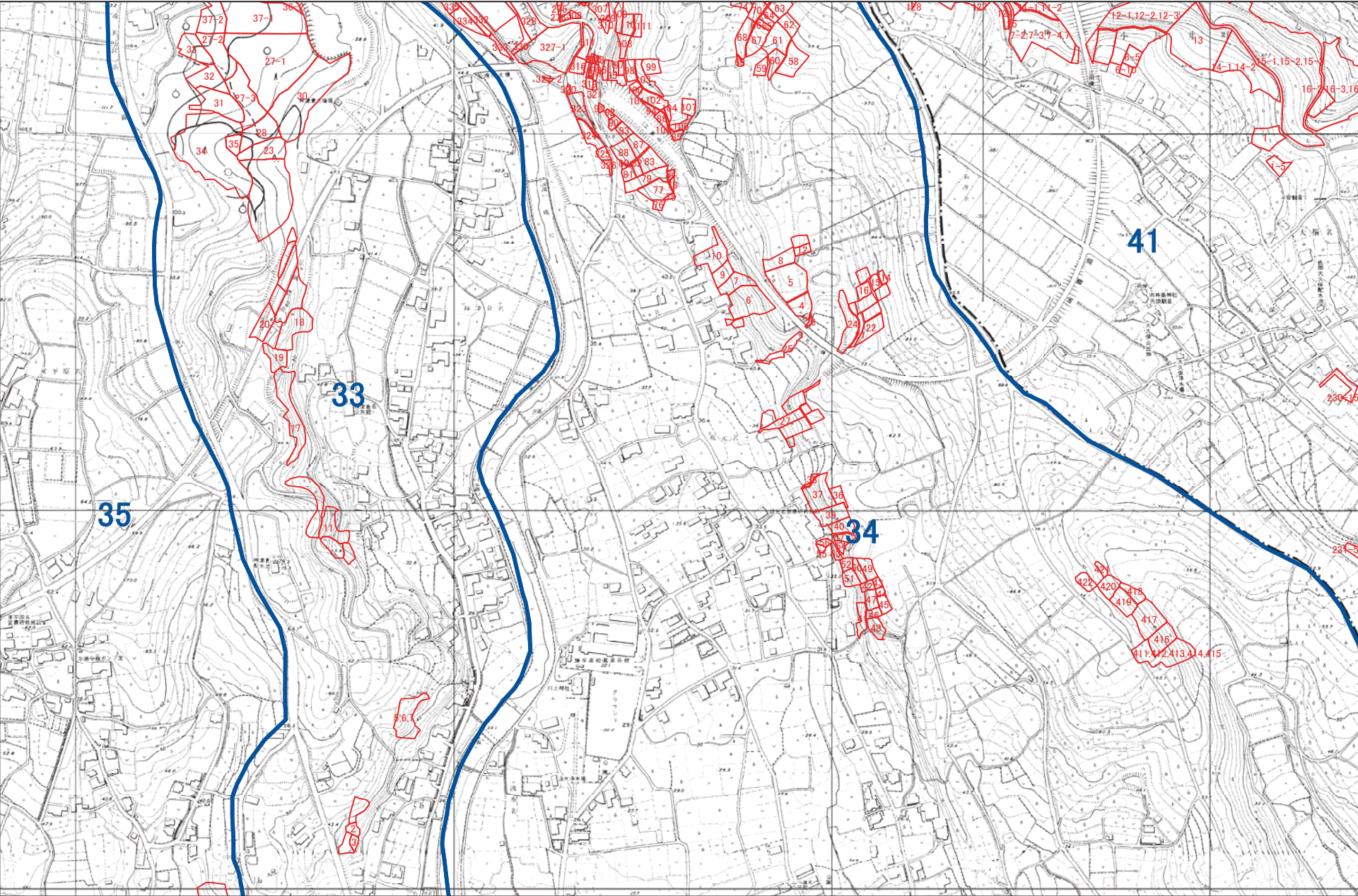


1:5,000





諫早市 G14

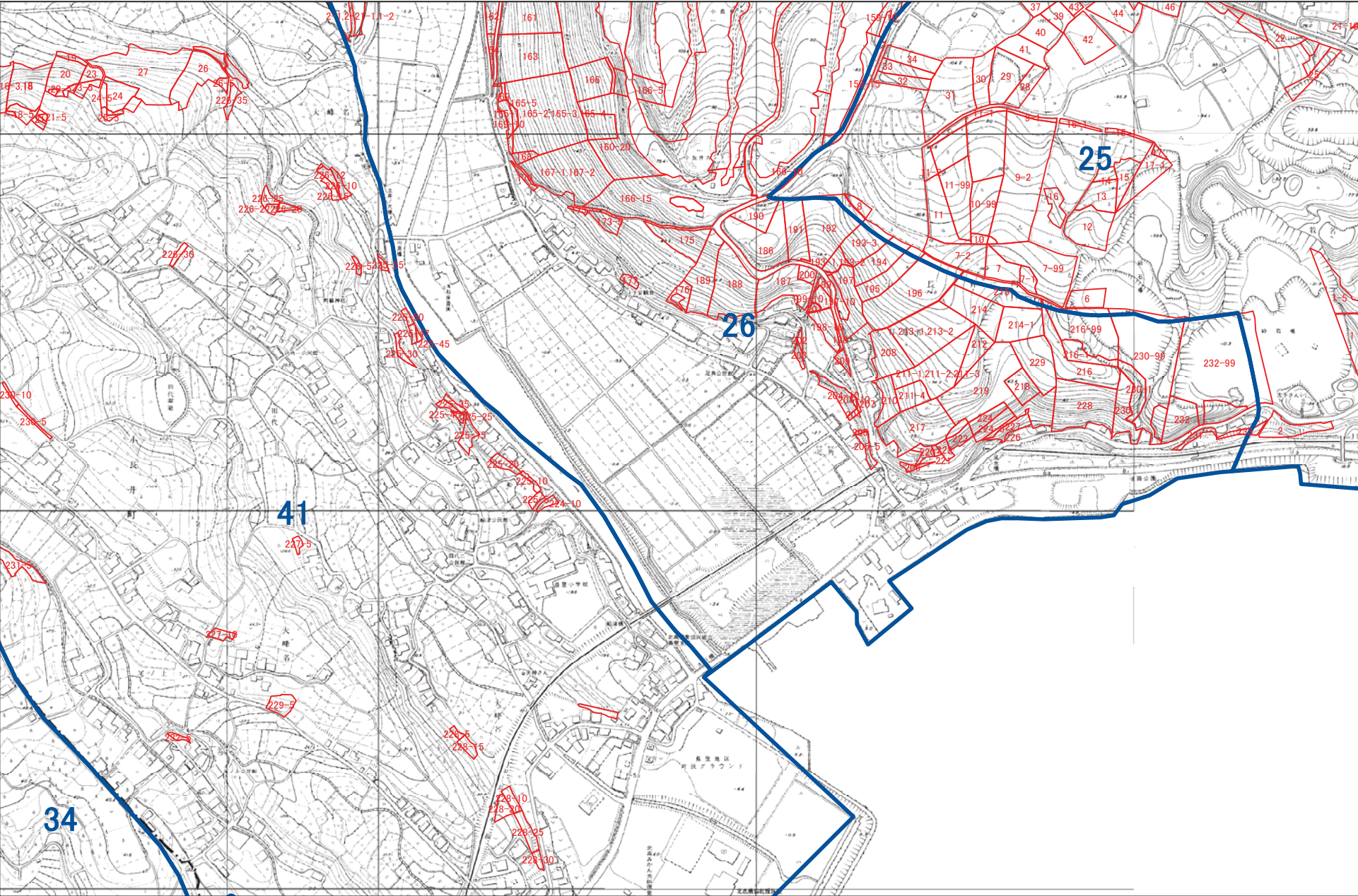


1:5,000





諫早市 G15

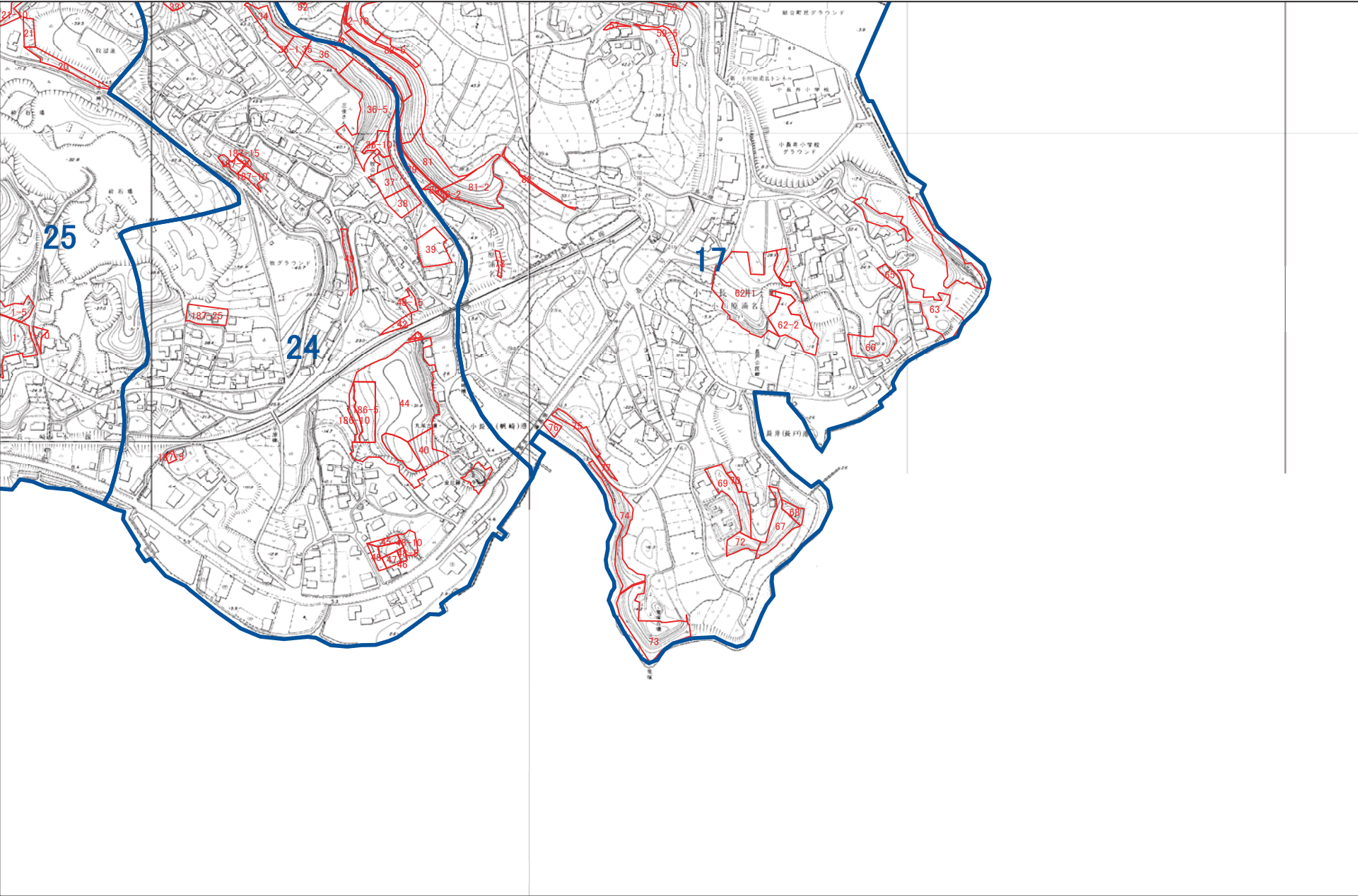


1:5,000





諫早市 G16

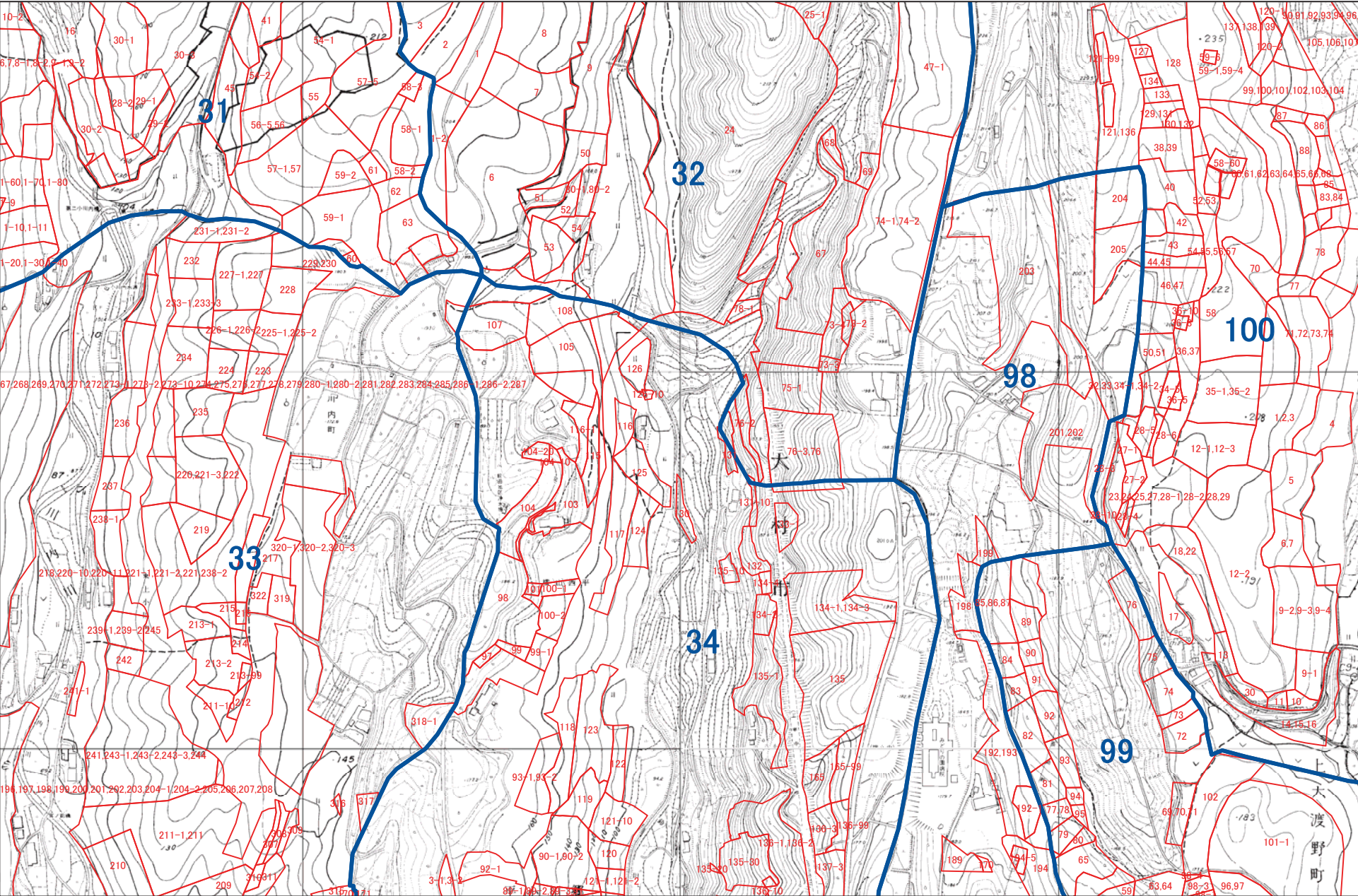


1:5,000





# 諫早市 H7

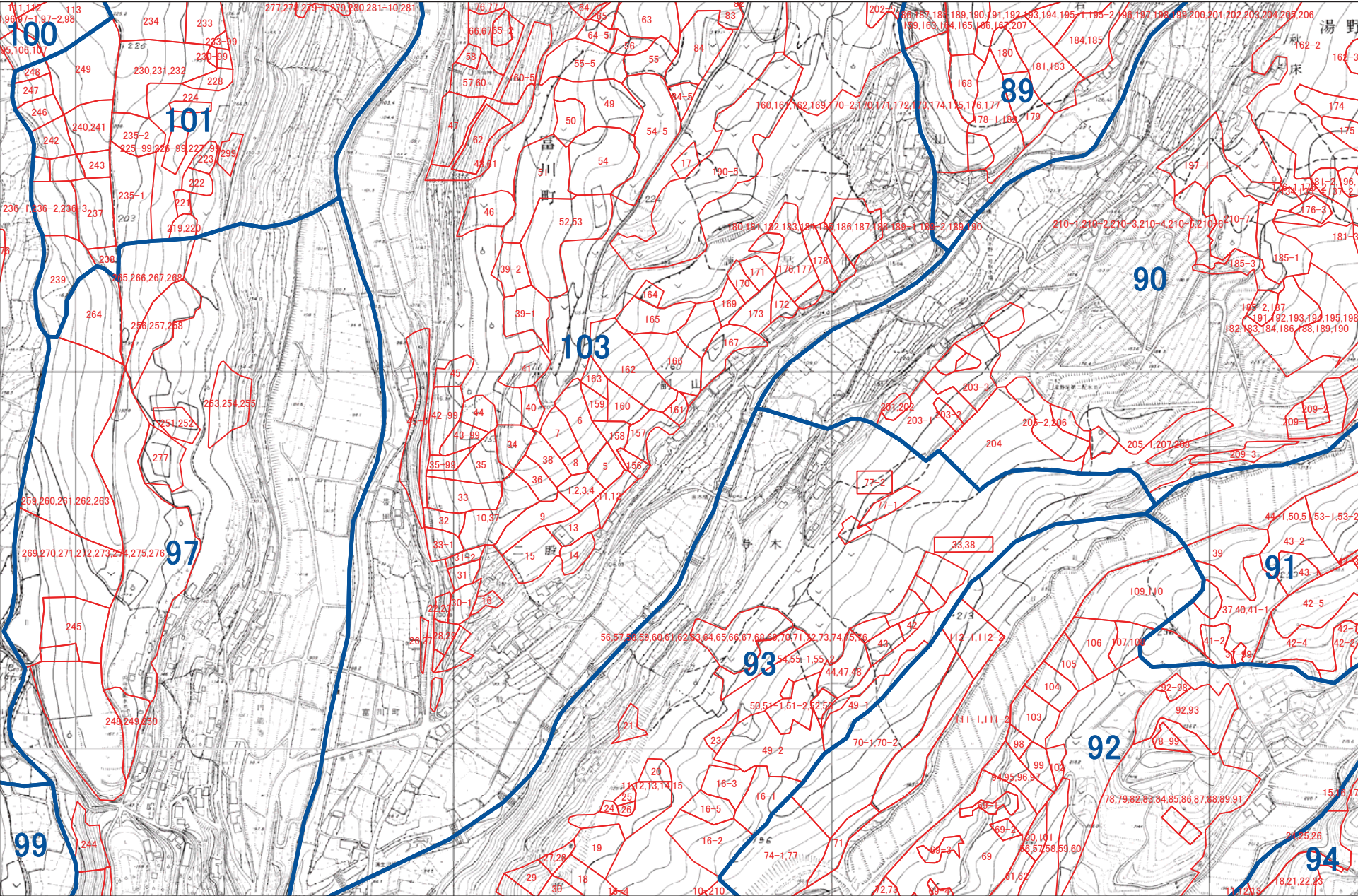


1:5,000






諫早市 H8



1:5,000

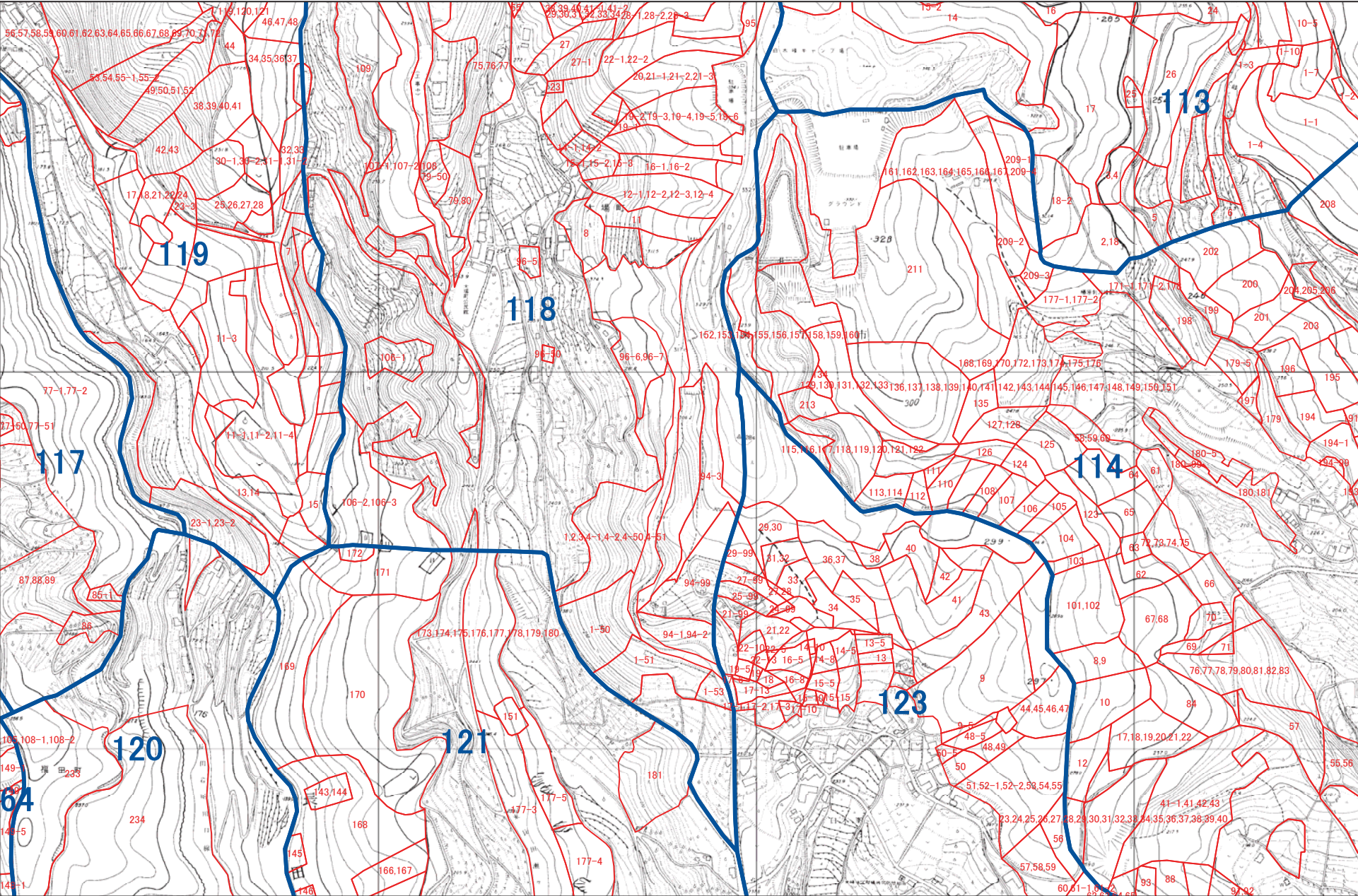




A horizontal scale bar with markings at 0, 125, 250, and 500 m. The bar is divided into segments by vertical tick marks. The labels 0, 125, 250, and 500 m are positioned above the corresponding tick marks.



諫早市 H10

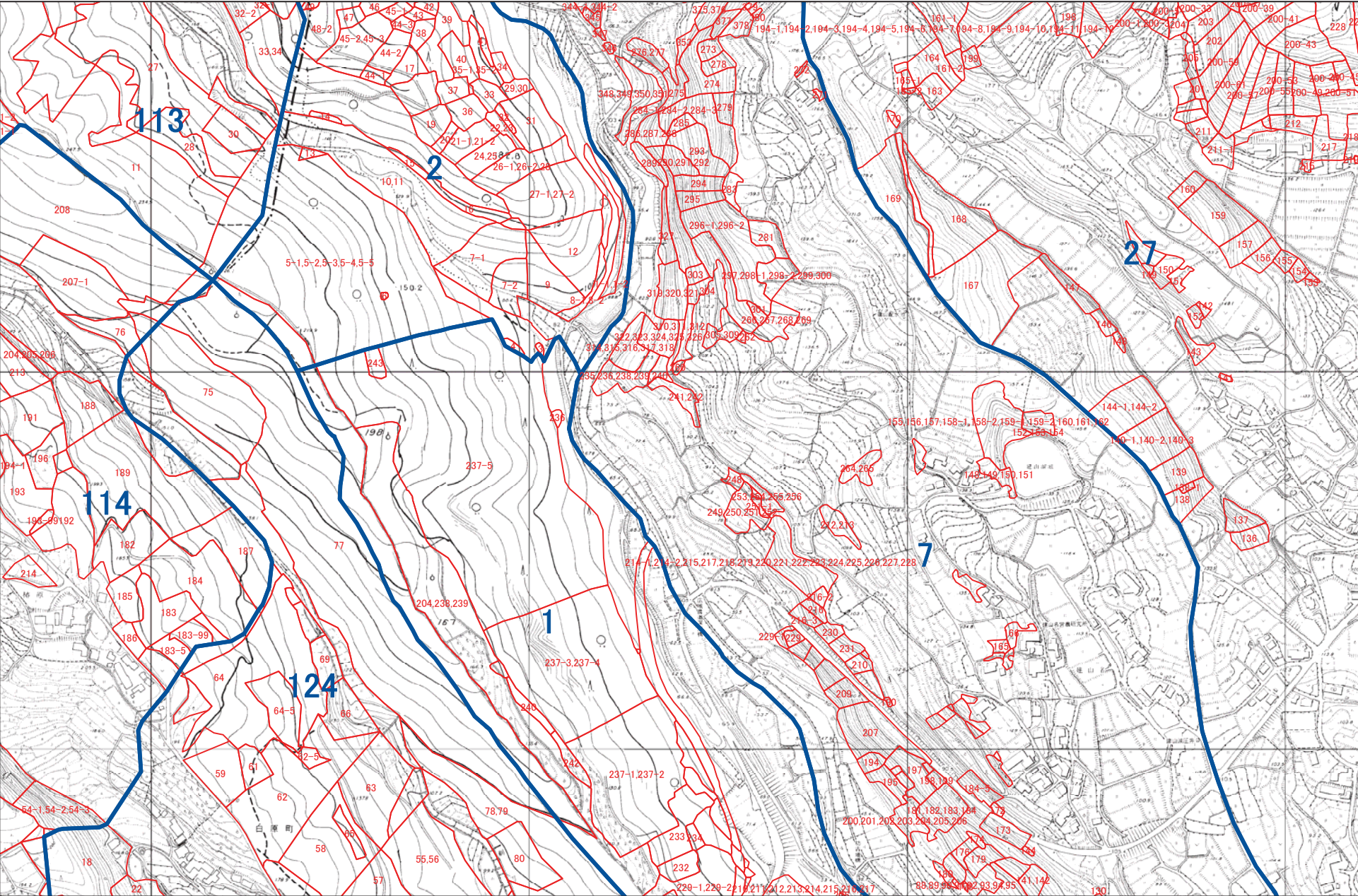


1:5,000





諫早市 H11

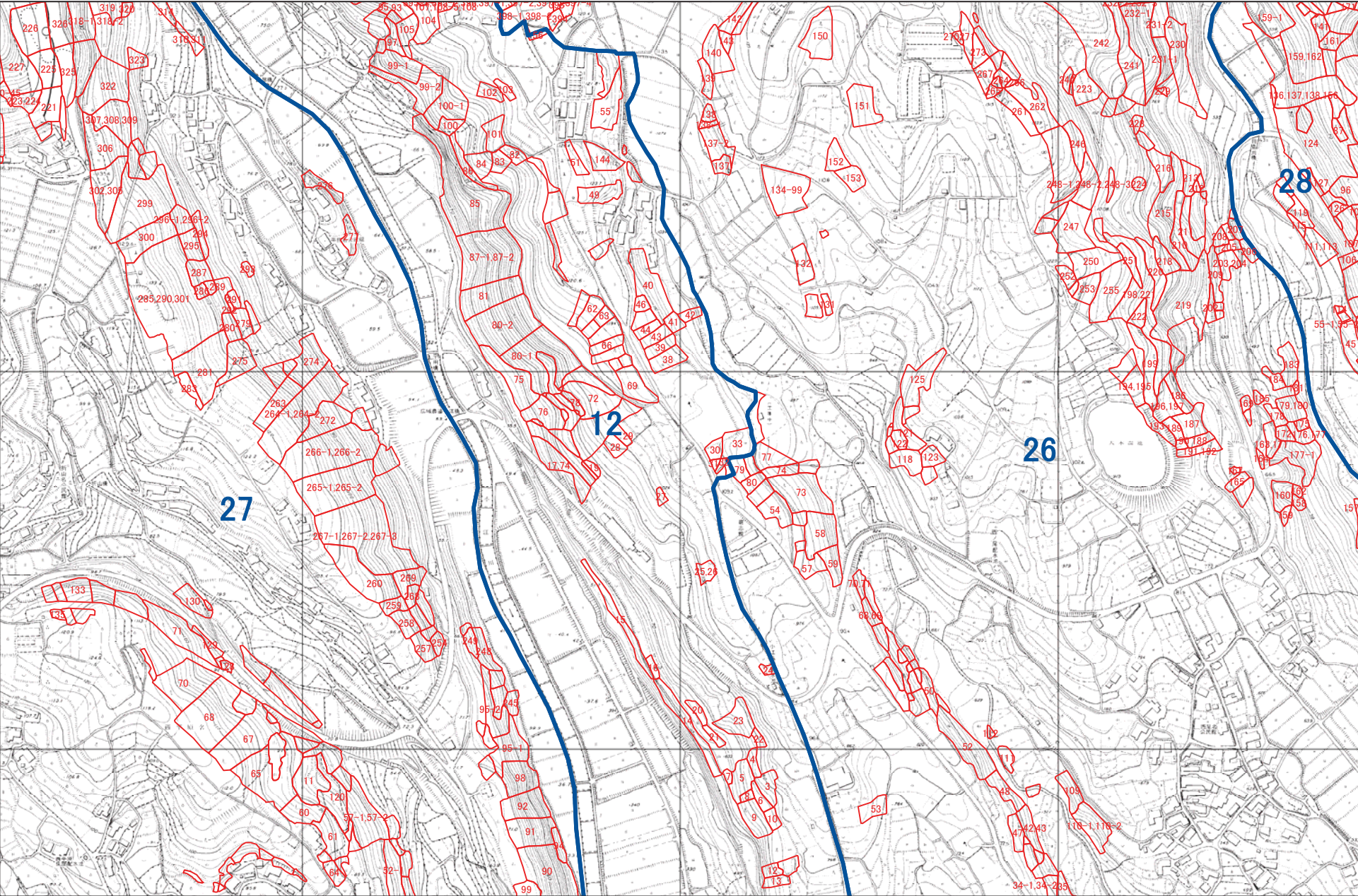


1:5,000

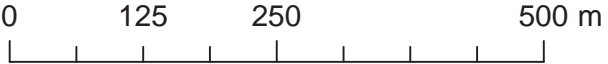




諫早市 H12

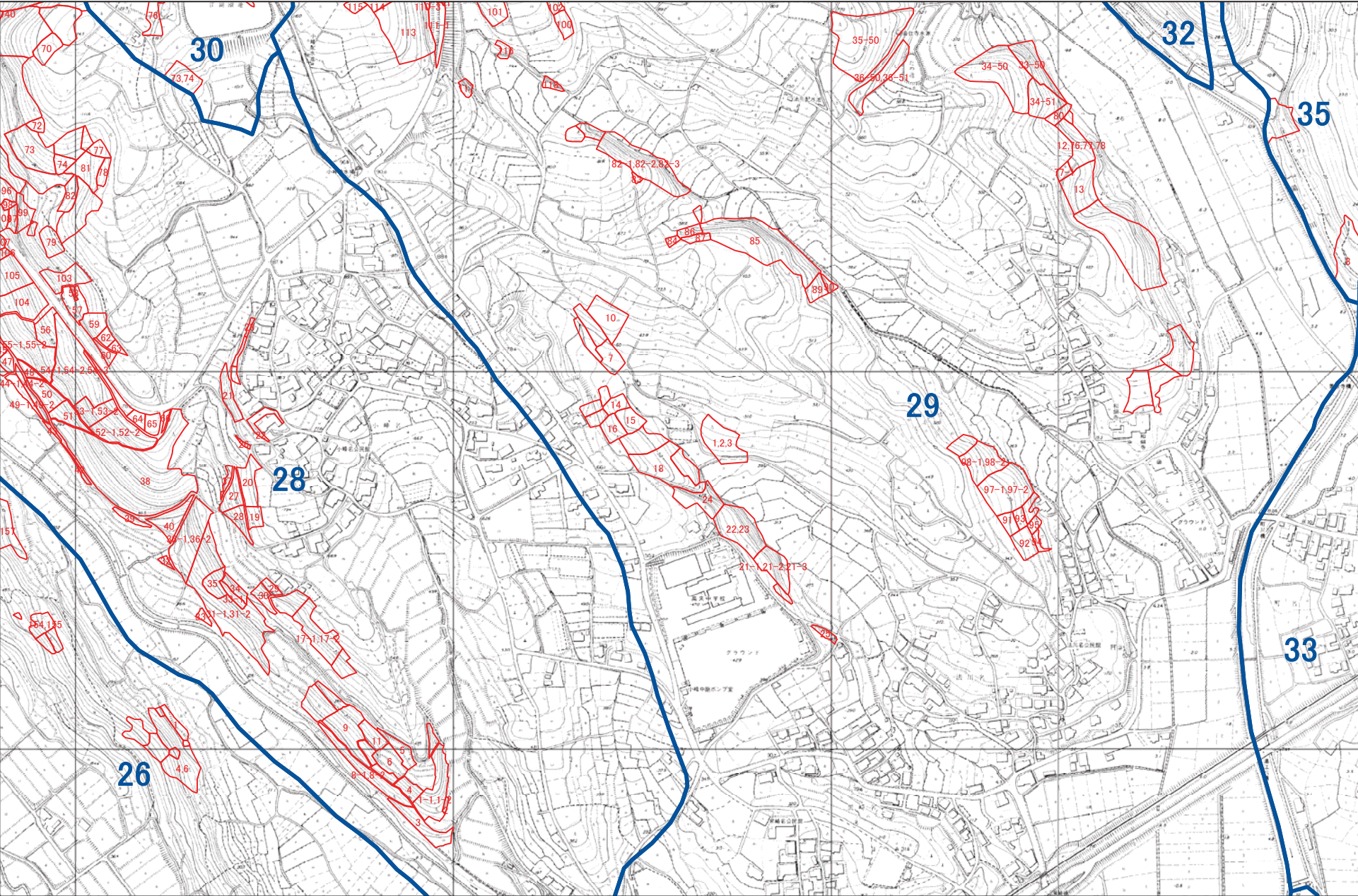


1:5,000





諫早市 H13

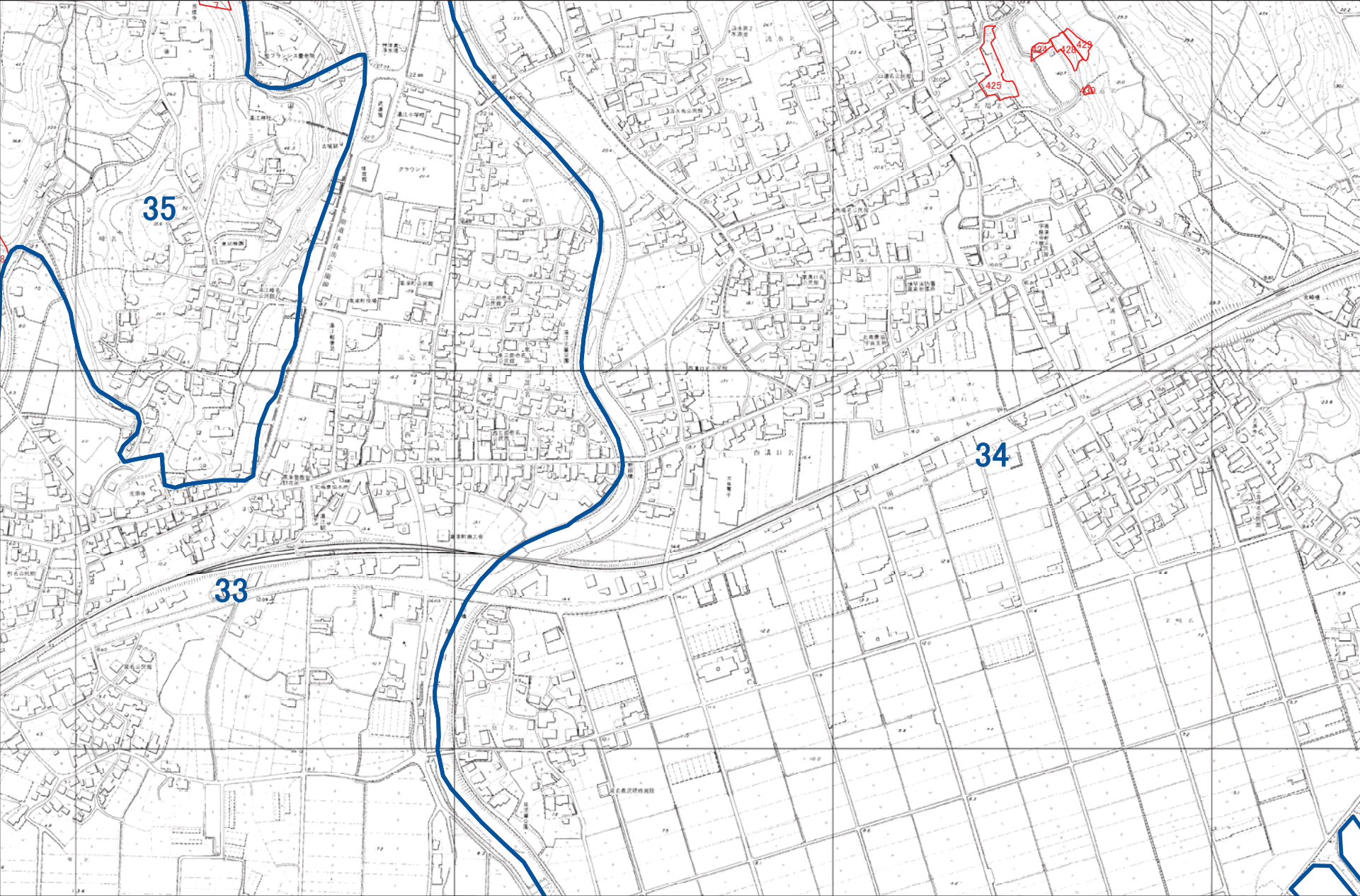


1:5,000





諫早市 H14



1:5,000





諫早市 H15

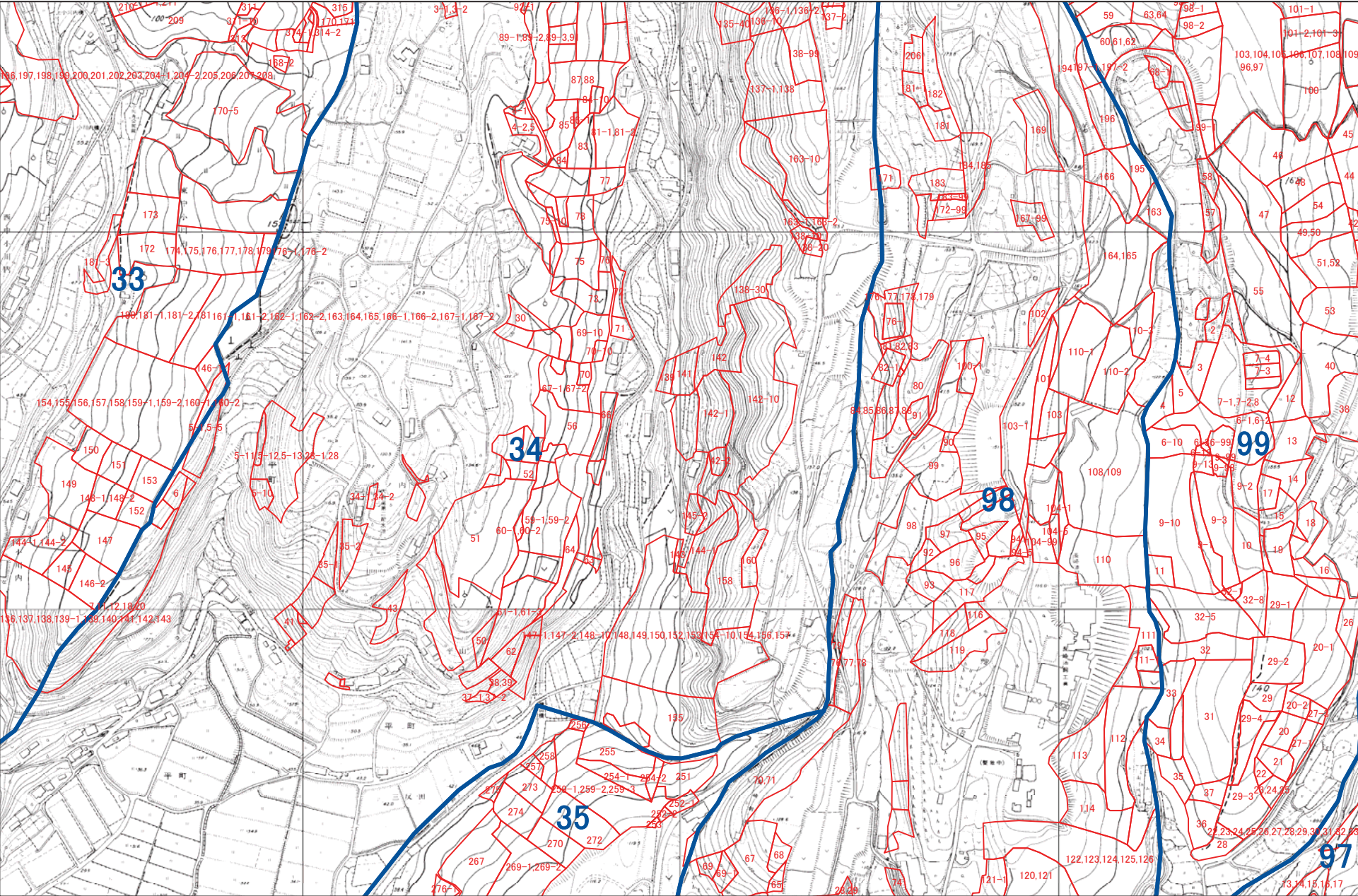


1:5,000

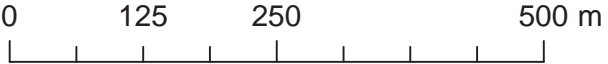




諫早市 17



1:5,000

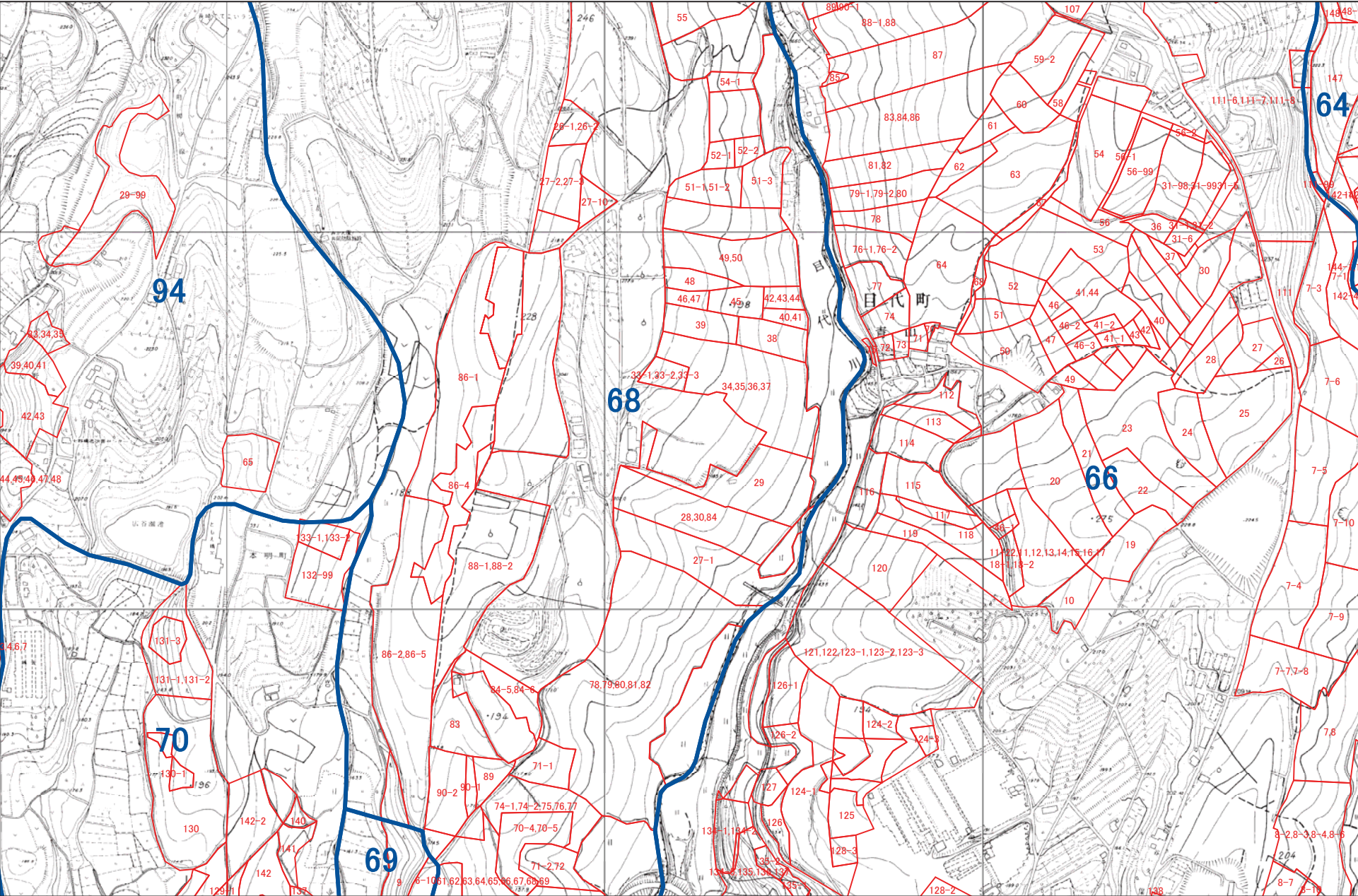




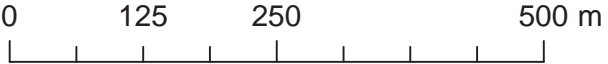
A horizontal scale bar with markings at 0, 125, 250, and 500 m. The bar is divided into four equal segments by vertical tick marks.



諫早市 19

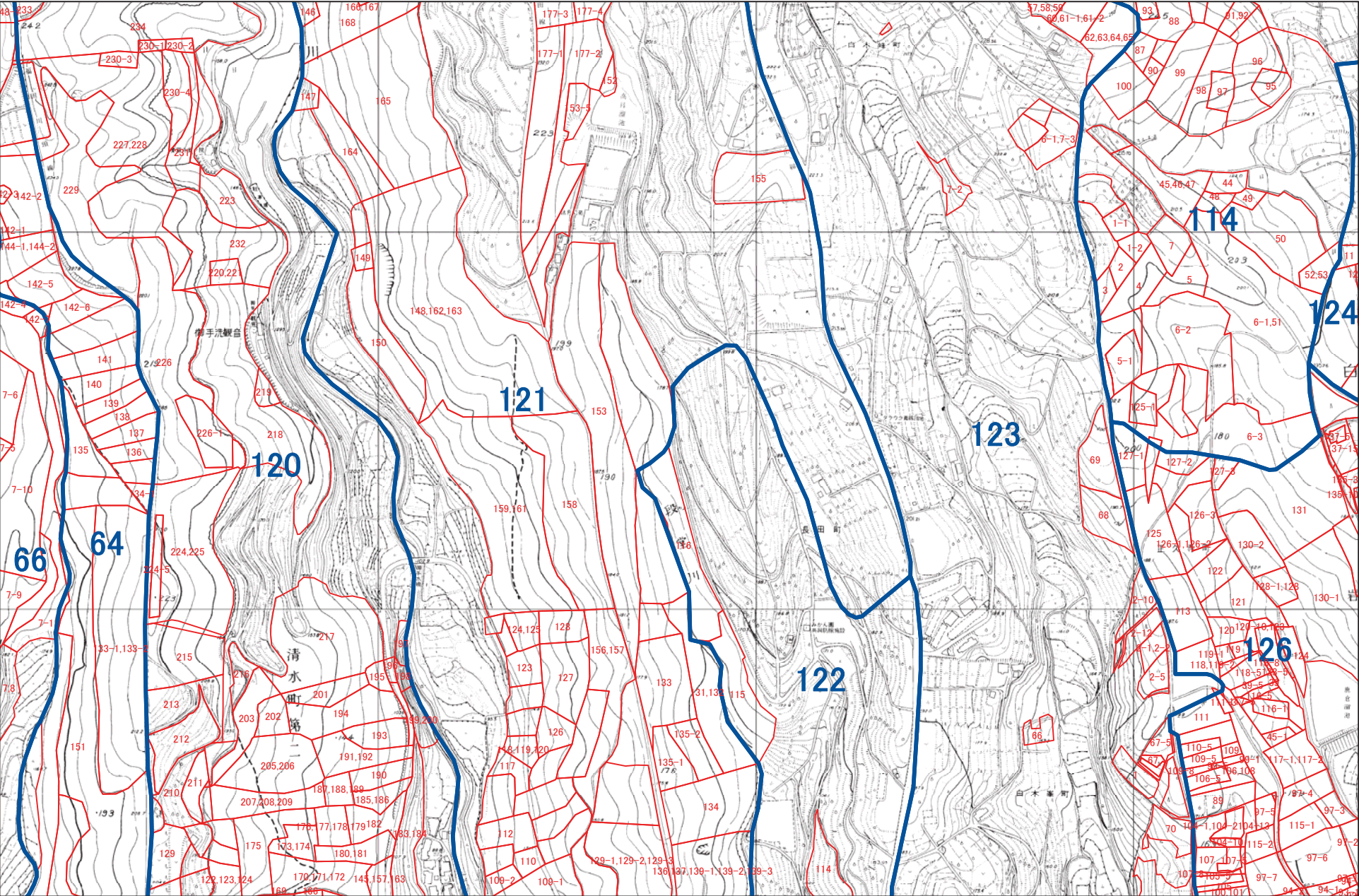


1:5,000

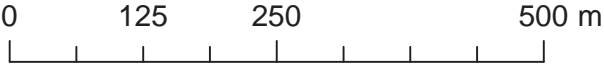




諫早市 110

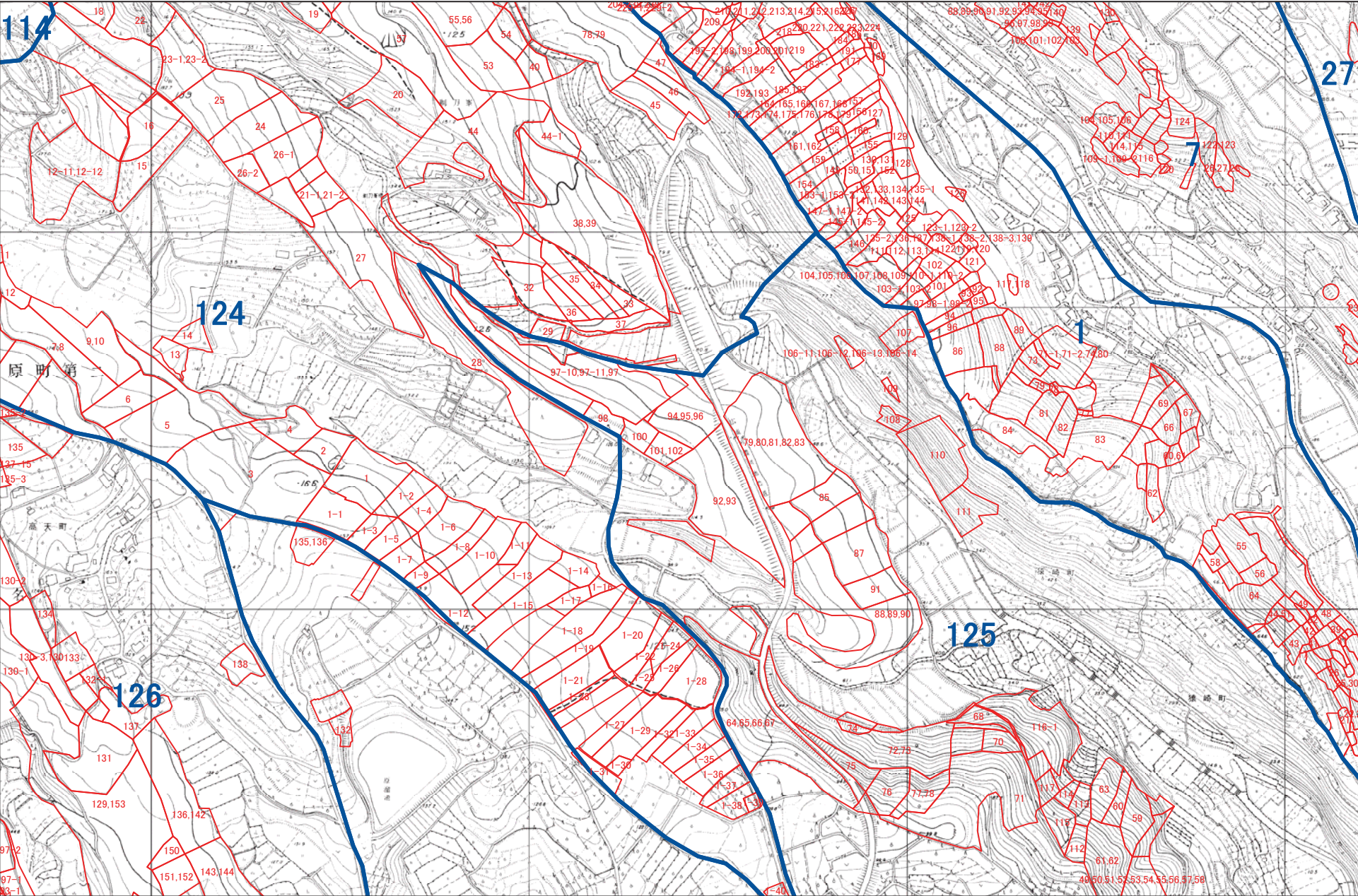


1:5,000

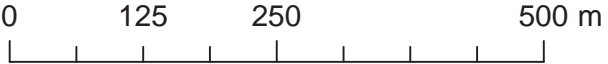




諫早市 I11

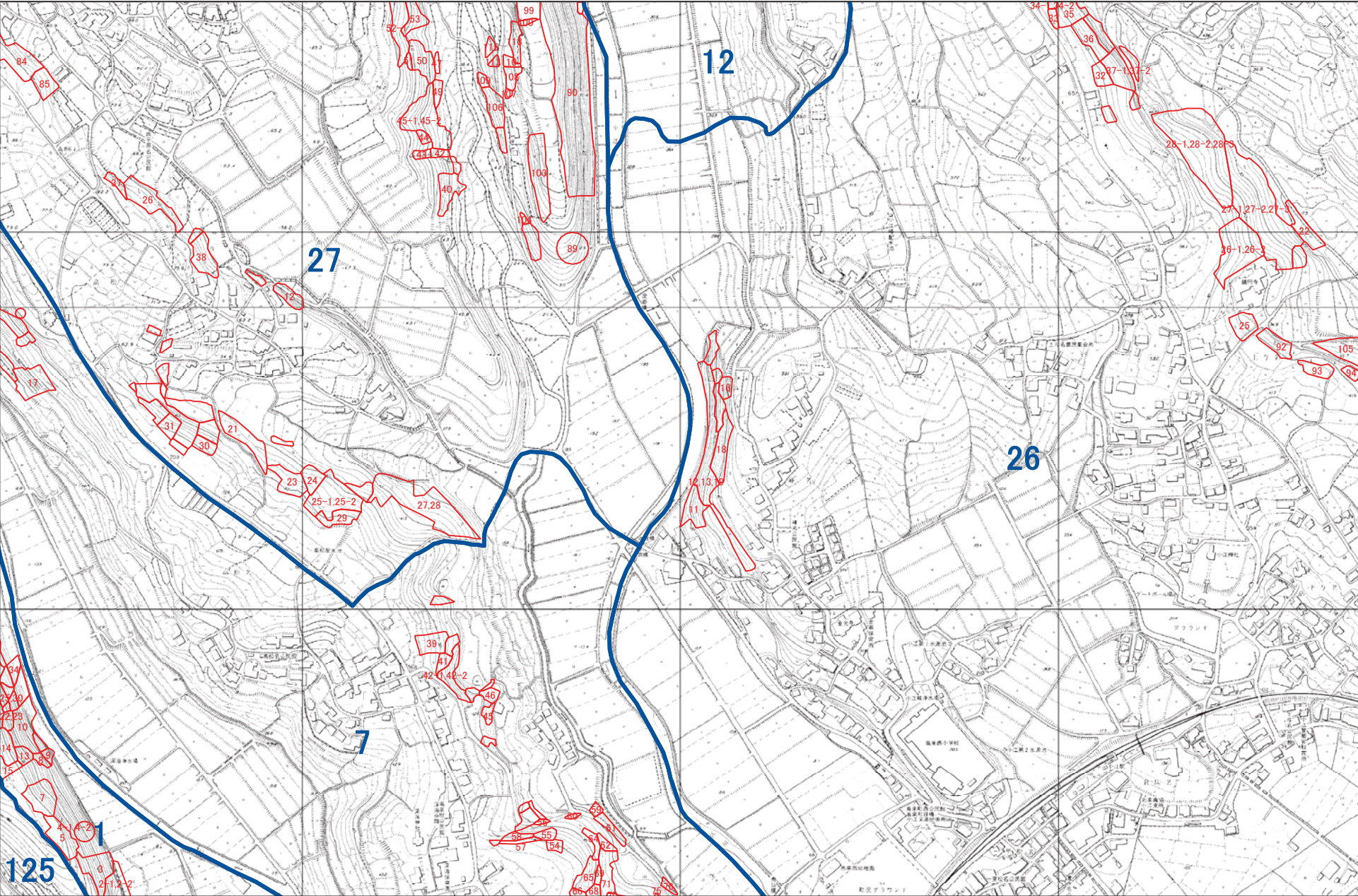


1:5,000






諫早市 I12

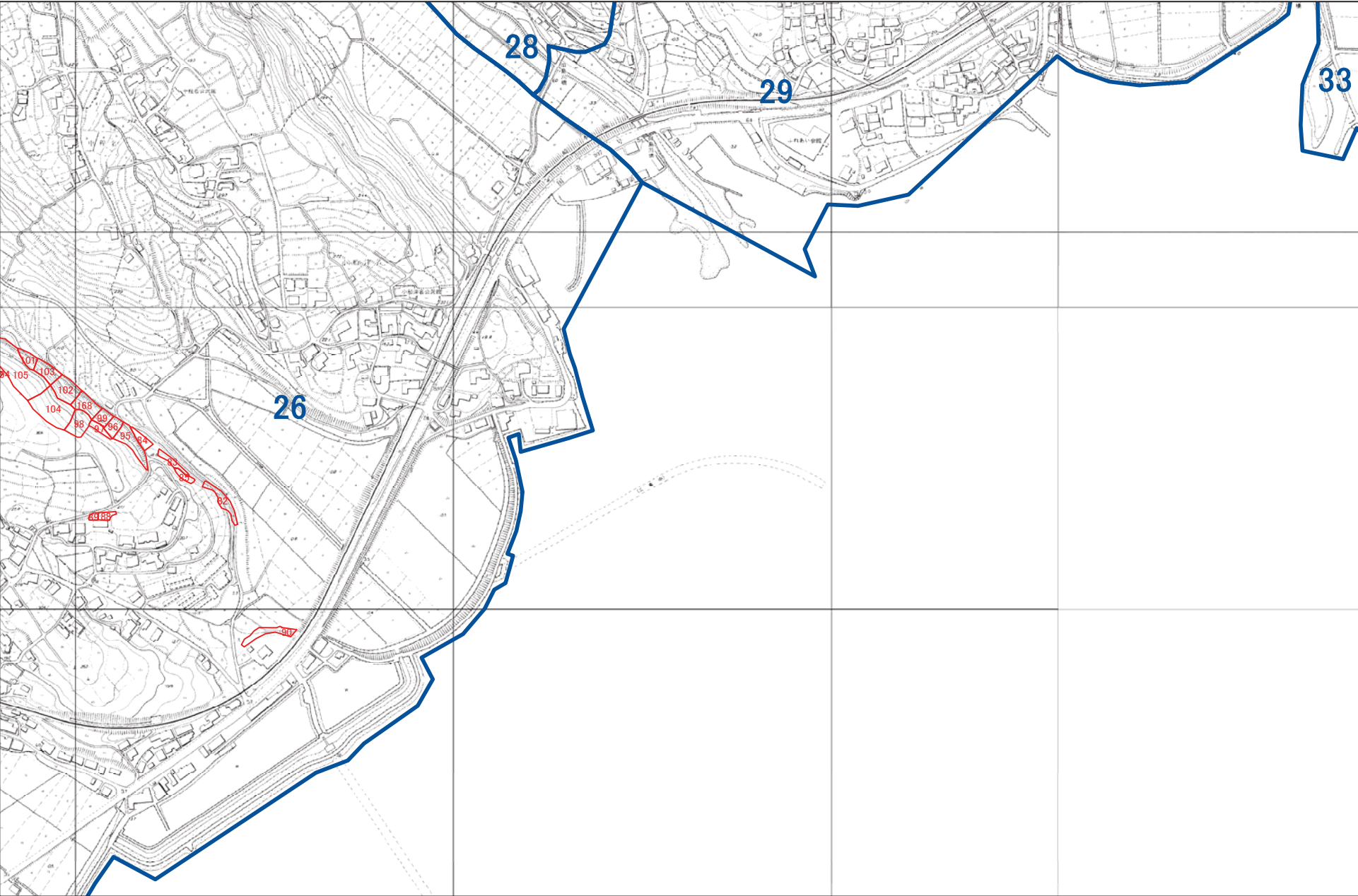


1:5,000





諫早市 I13

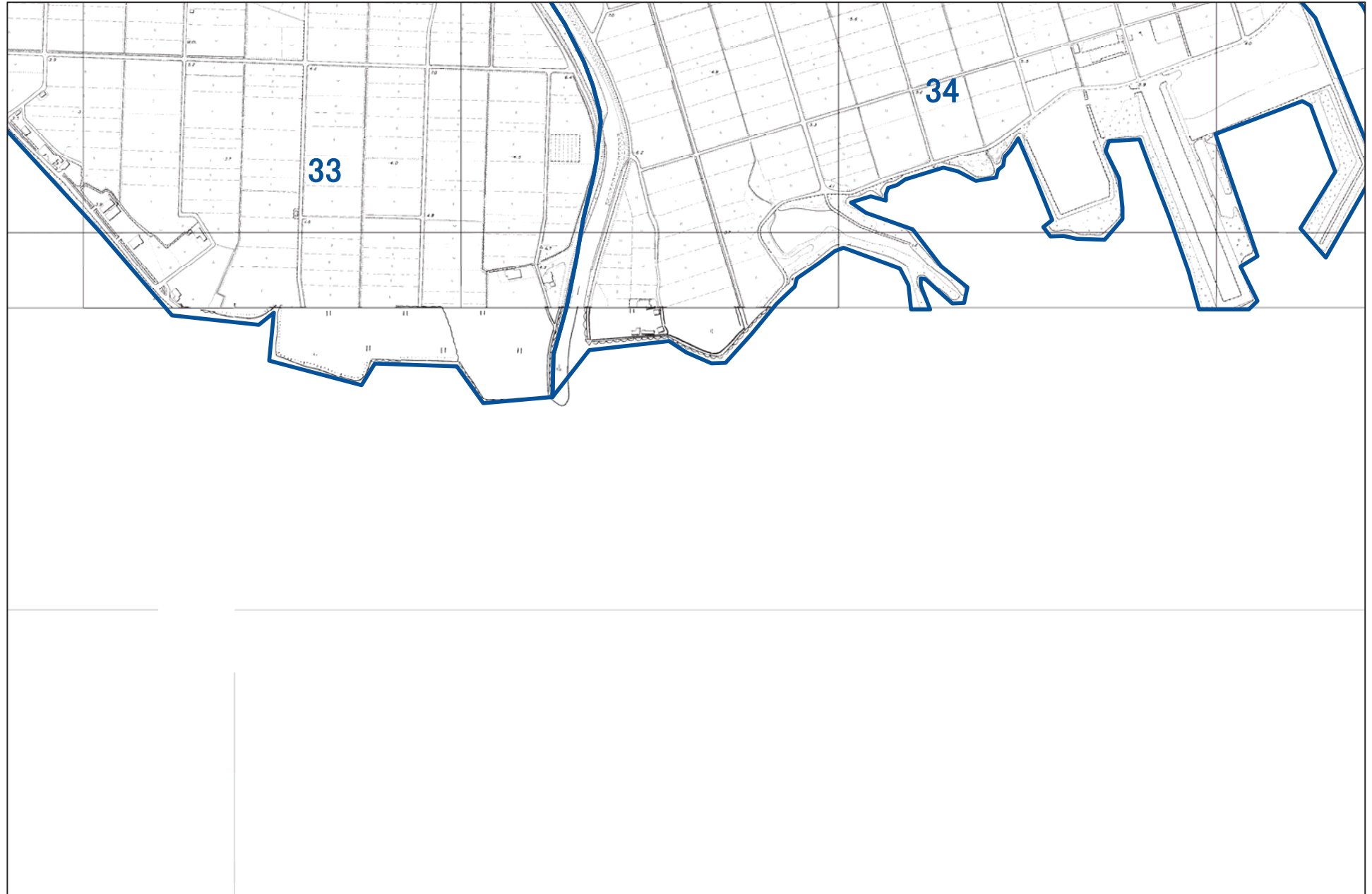


1:5,000





# 諫早市 I14



1:5,000





諫早市 I15

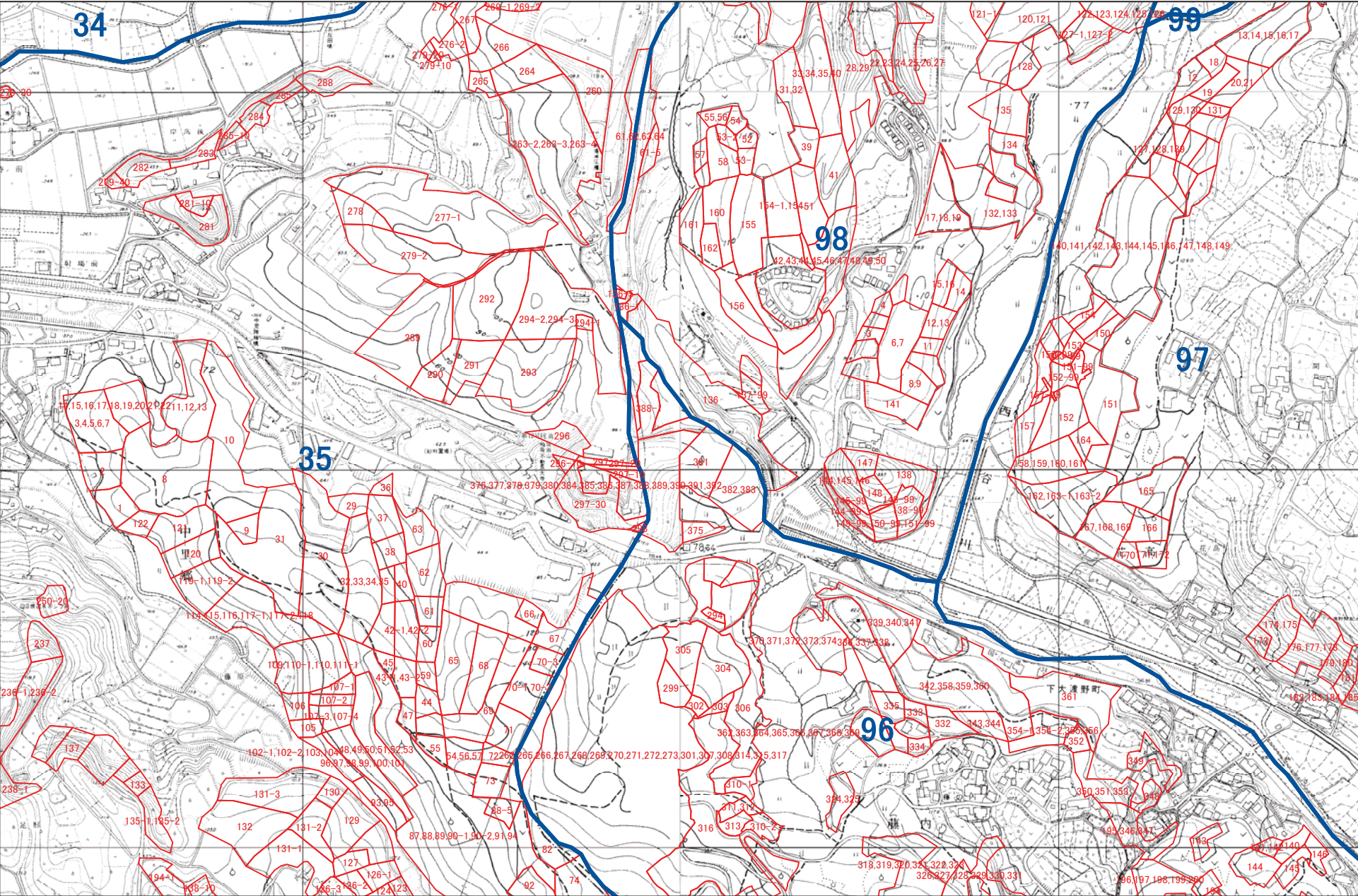


1:5,000

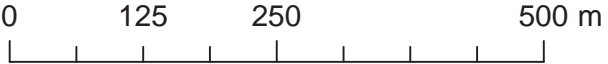




# 諫早市 J7

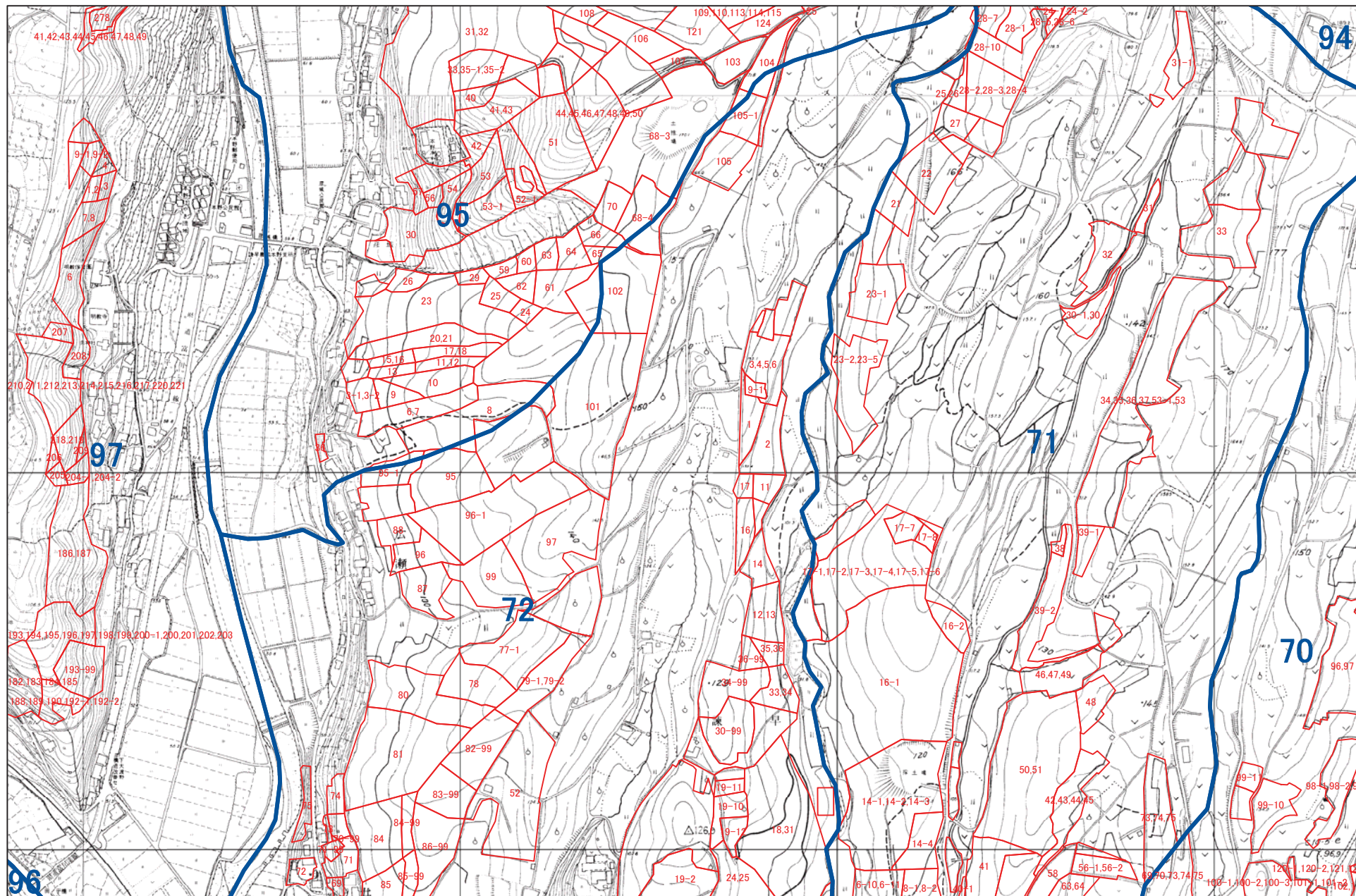


1:5,000





# 諫早市 J8

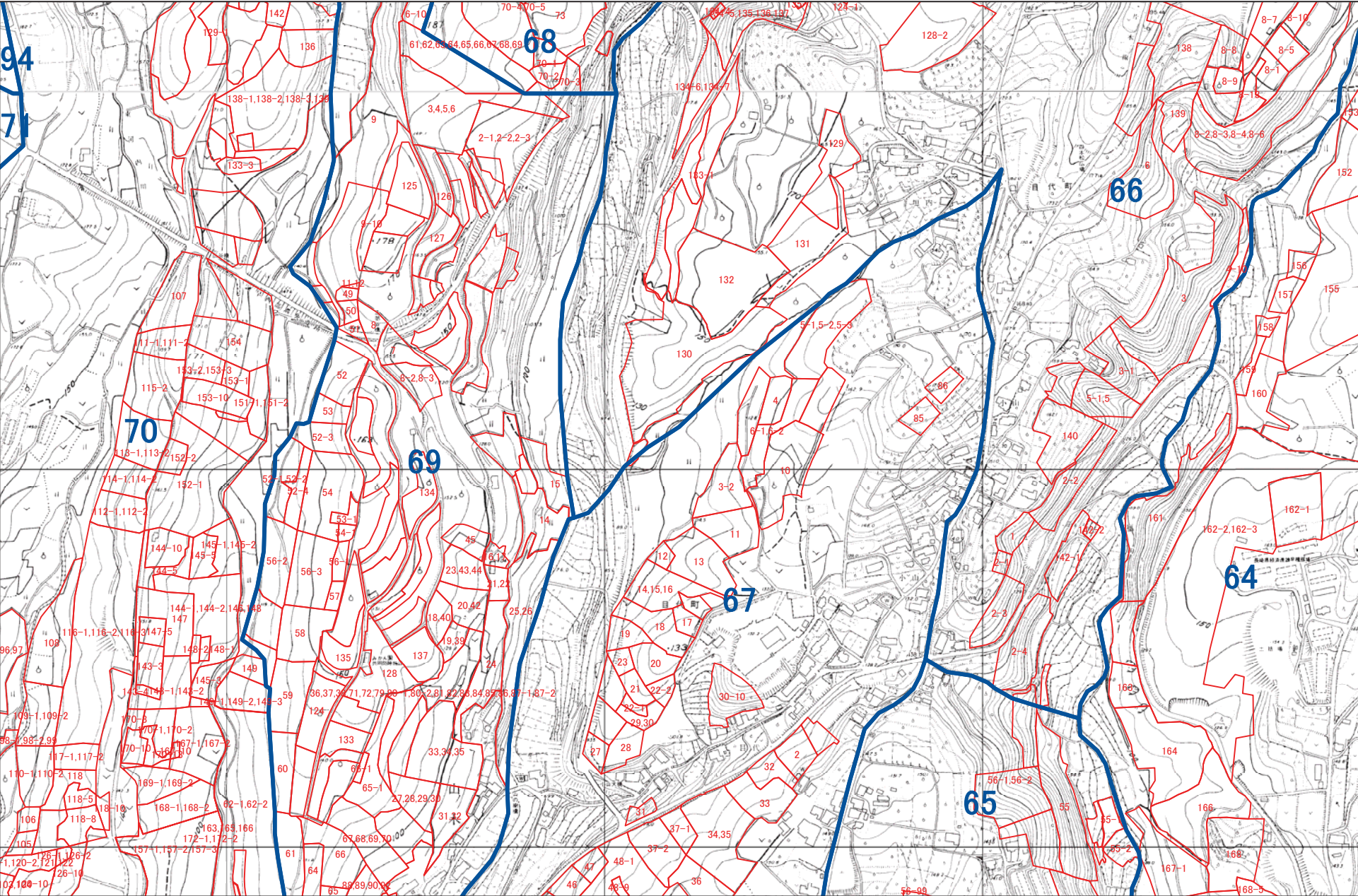


1:5,000

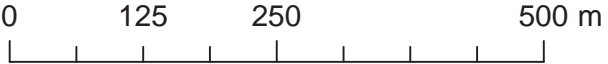




諫早市 J9

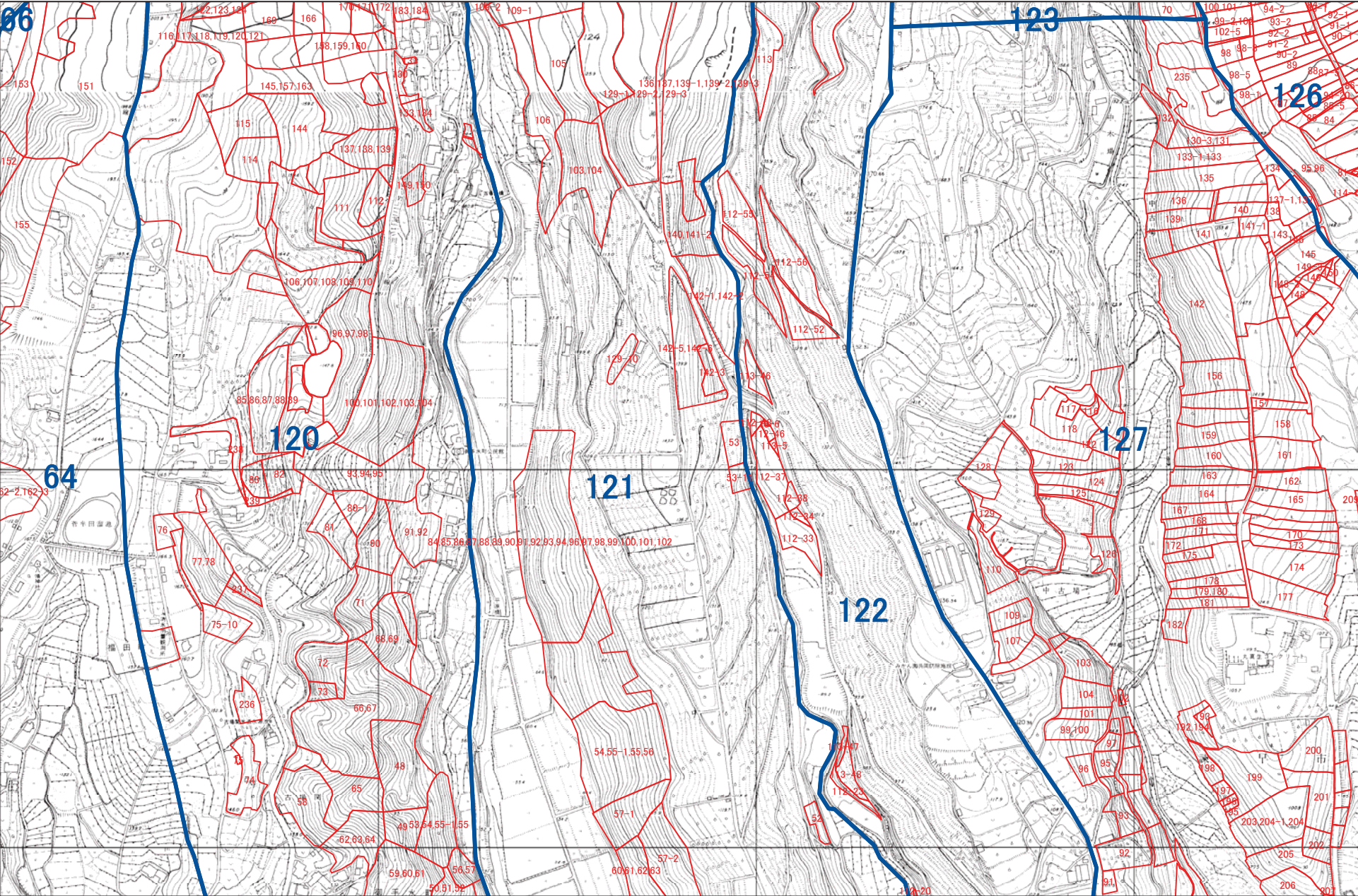


1:5,000





諫早市 J10



1:5,000

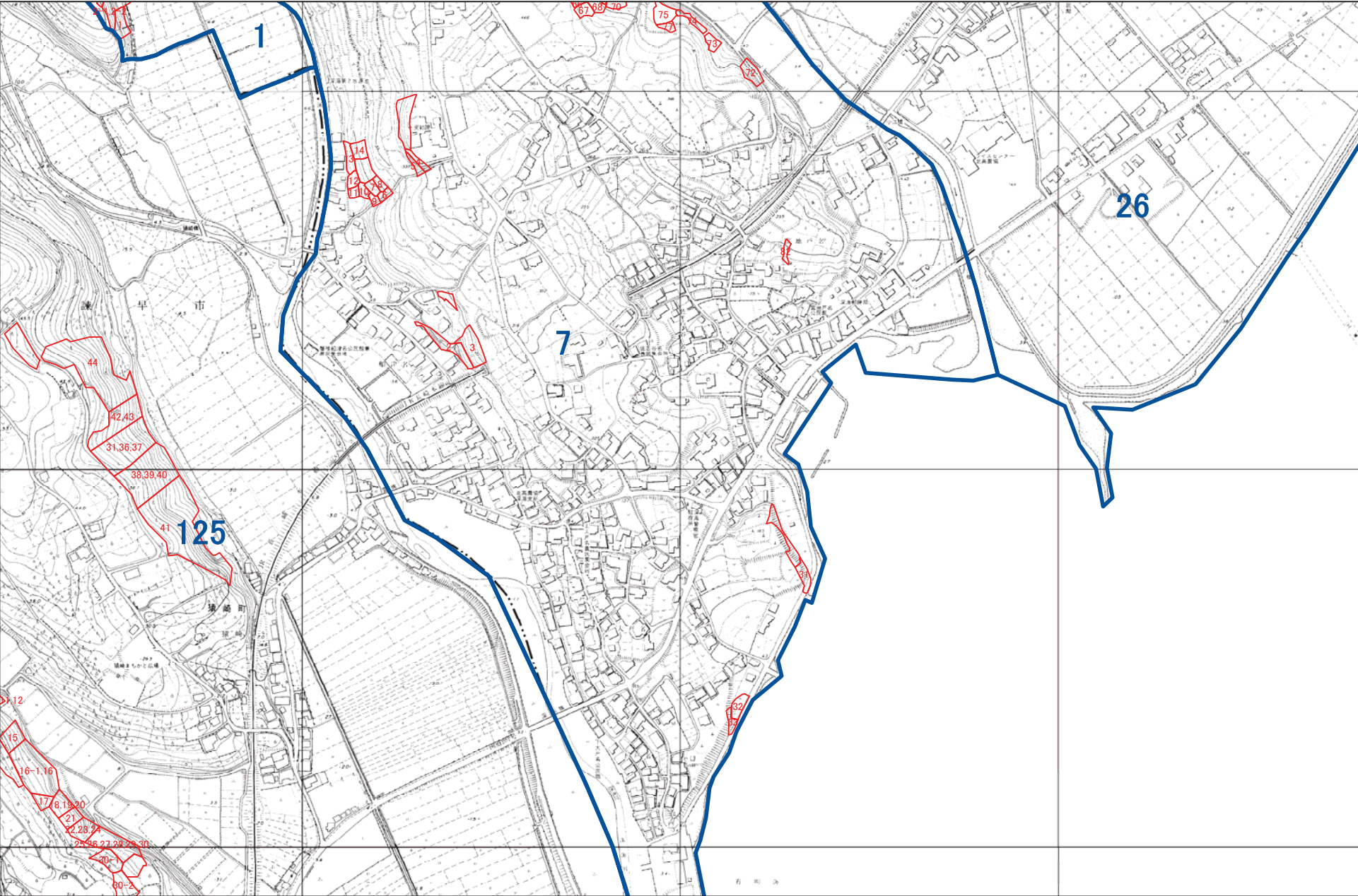




A horizontal scale bar with markings at 0, 125, 250, and 500 m. The bar is divided into four equal segments by vertical tick marks.



諫早市 J12




1:5,000

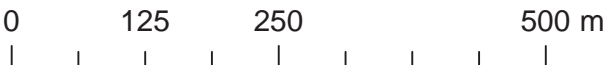




諫早市 J13

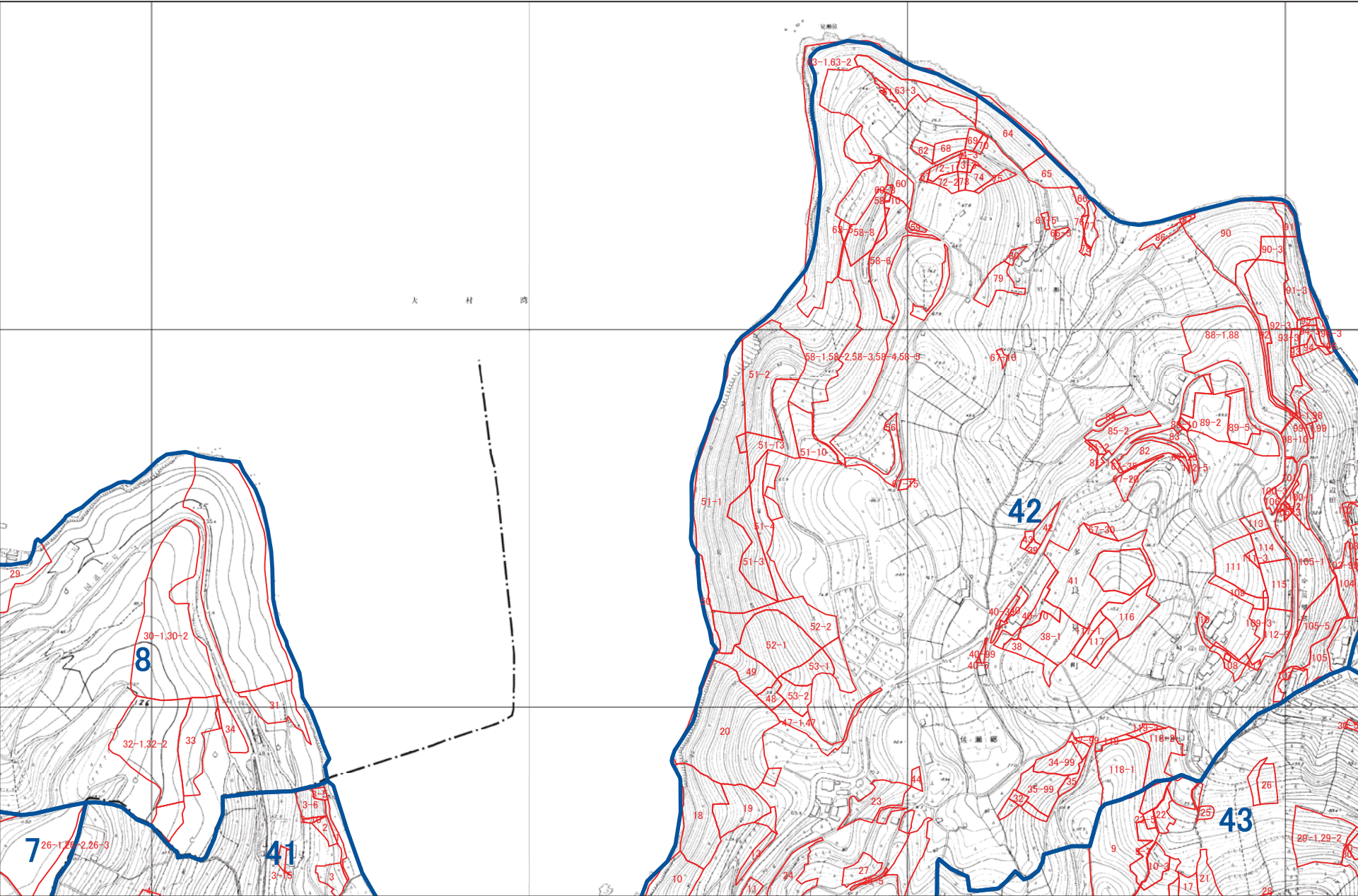


1:5,000





諫早市 K1

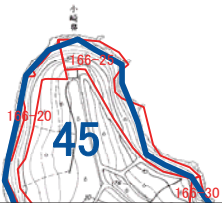
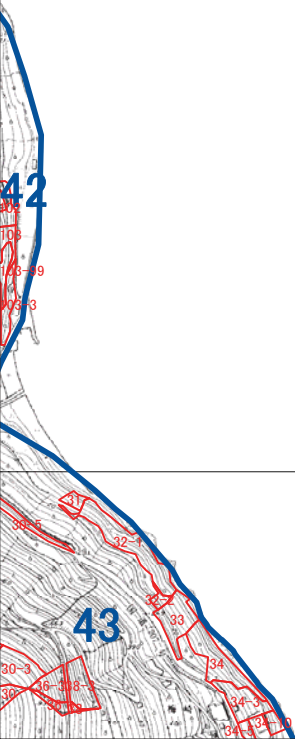


1:5,000






諫早市 K2

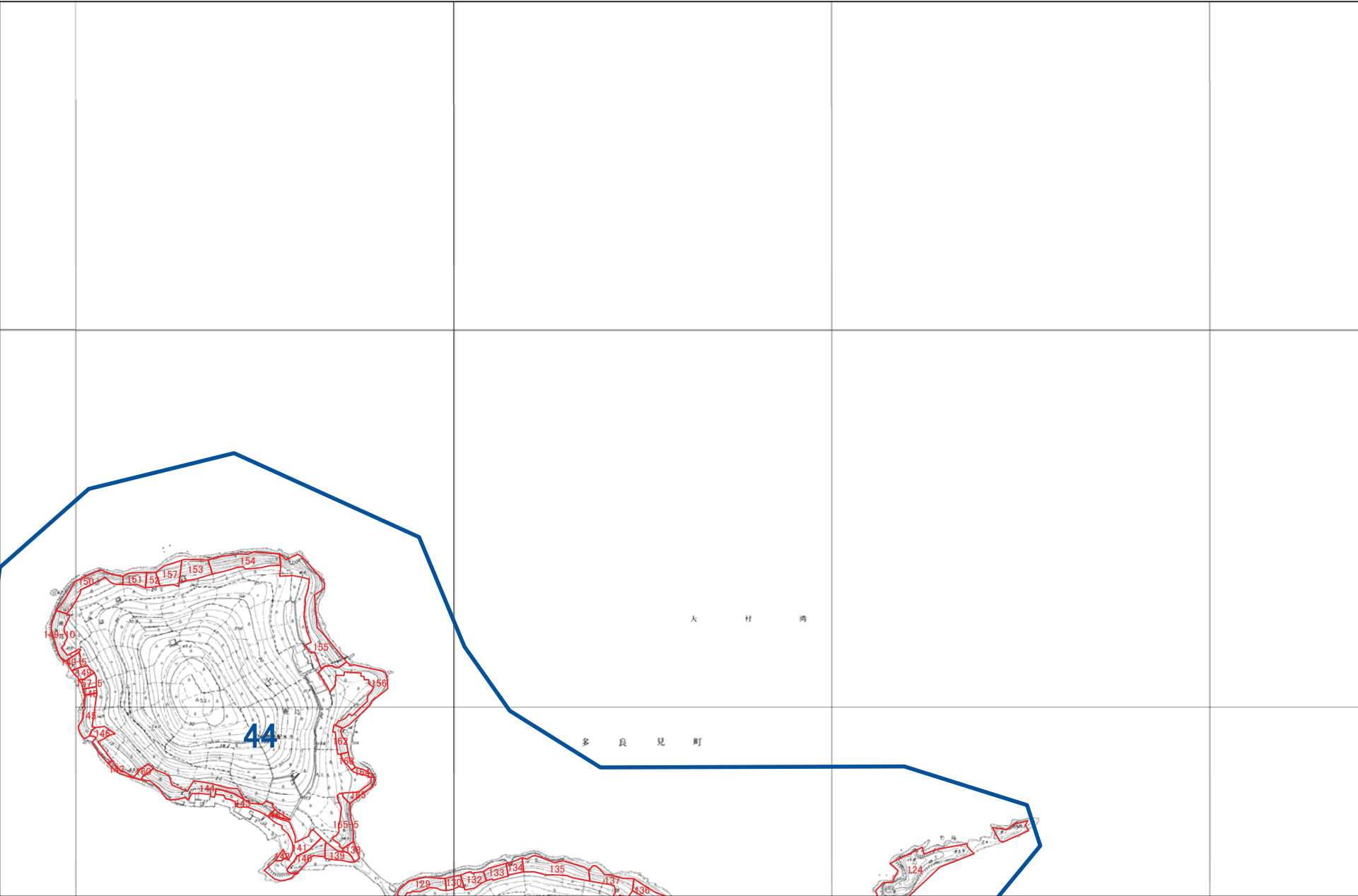


1:5,000





諫早市 K3

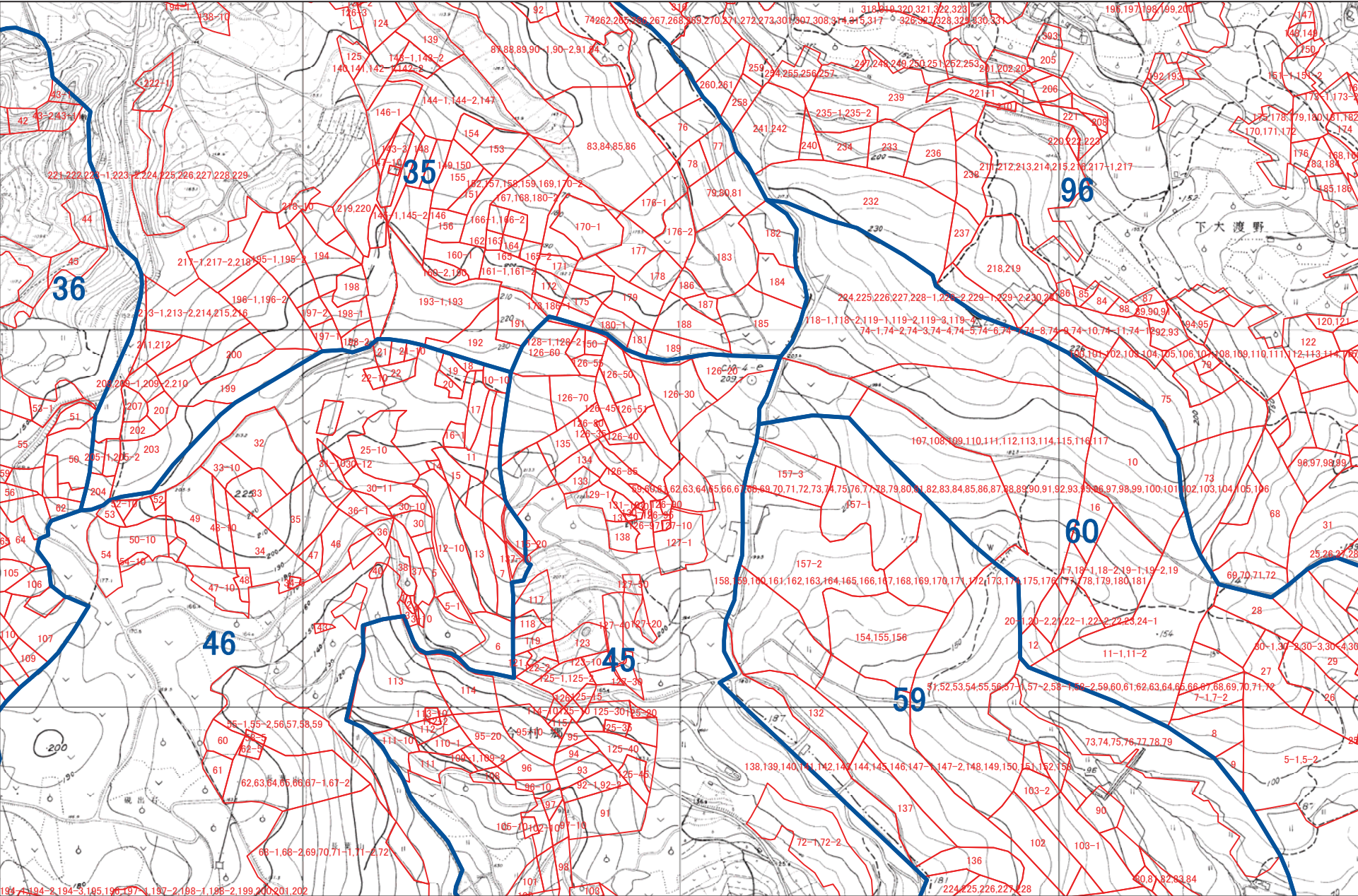


1:5,000





# 諫早市 K7



1:5,000

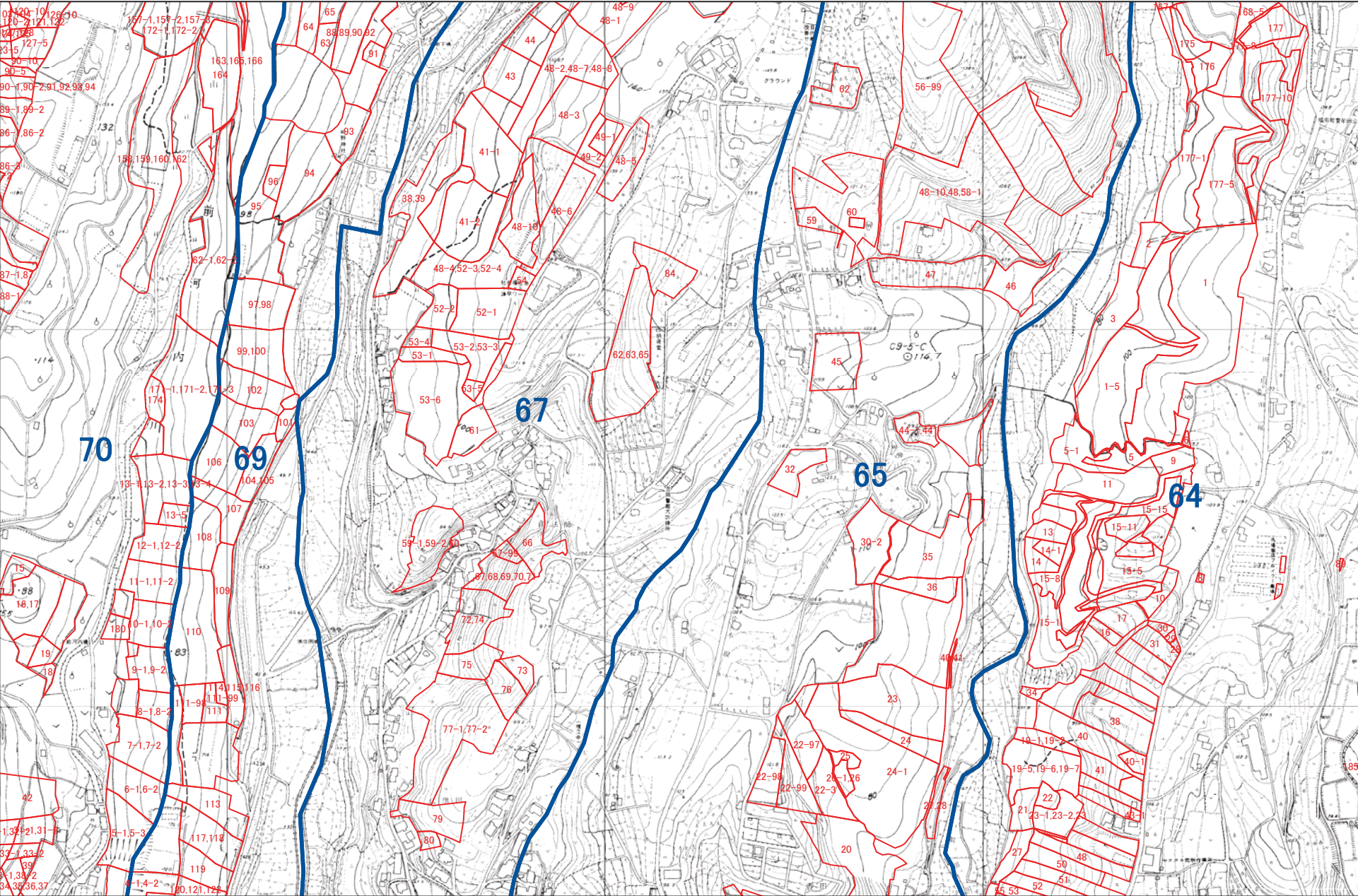




A horizontal scale bar with markings at 0, 125, 250, and 500 m. The bar is divided into four equal segments by vertical tick marks.



諫早市 K9

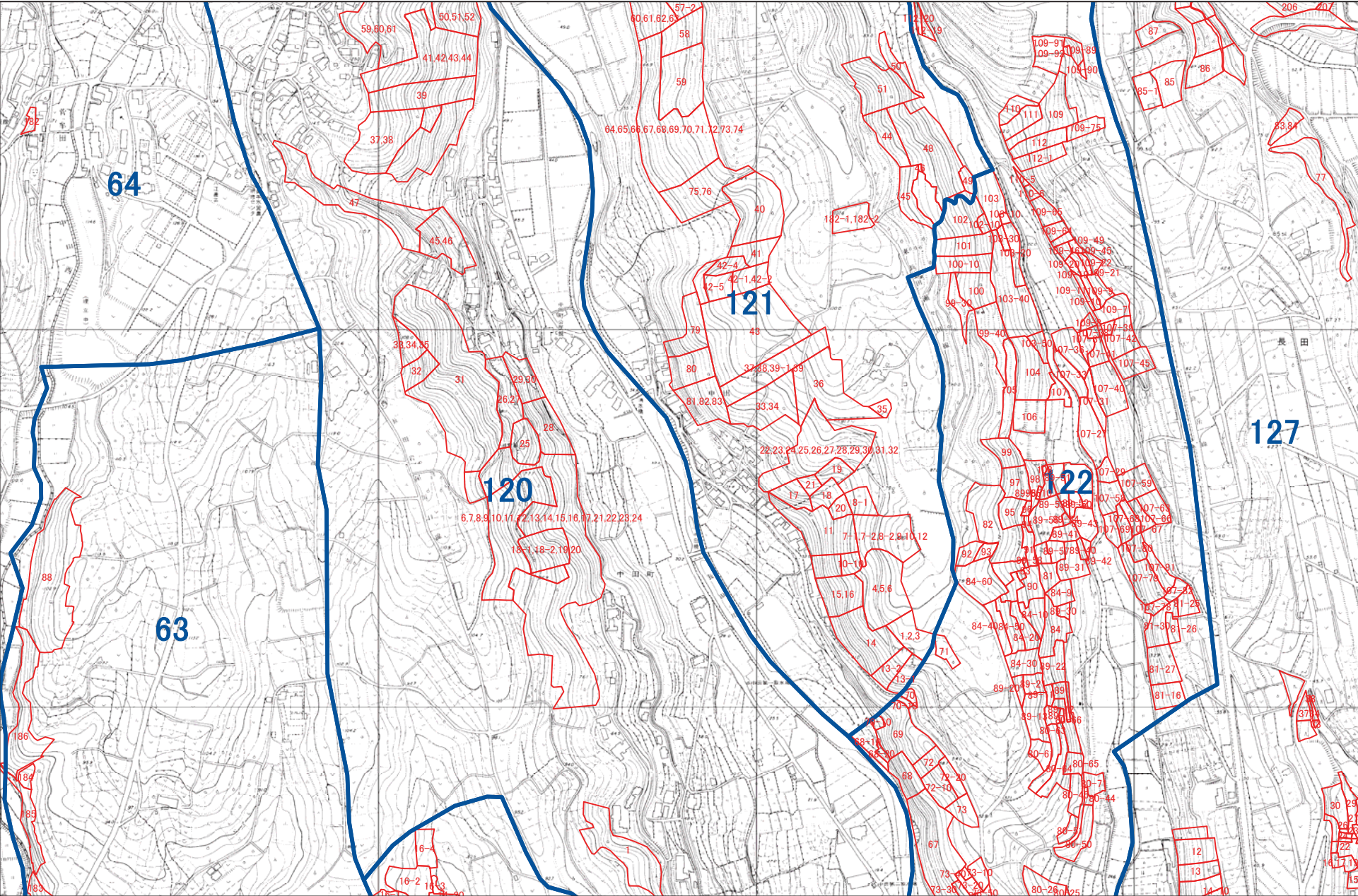


1:5,000





諫早市 K10

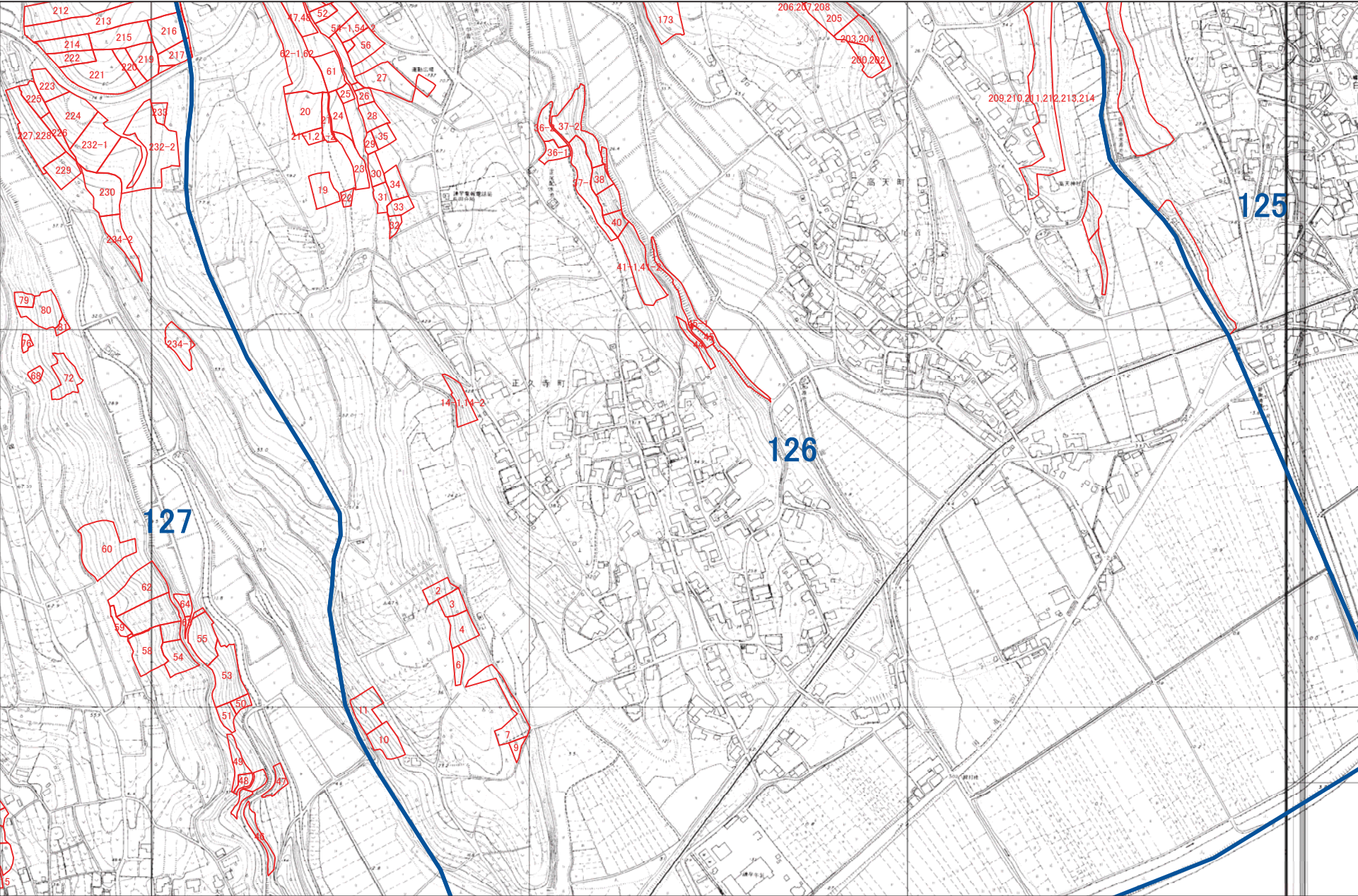


1:5,000





諫早市 K11

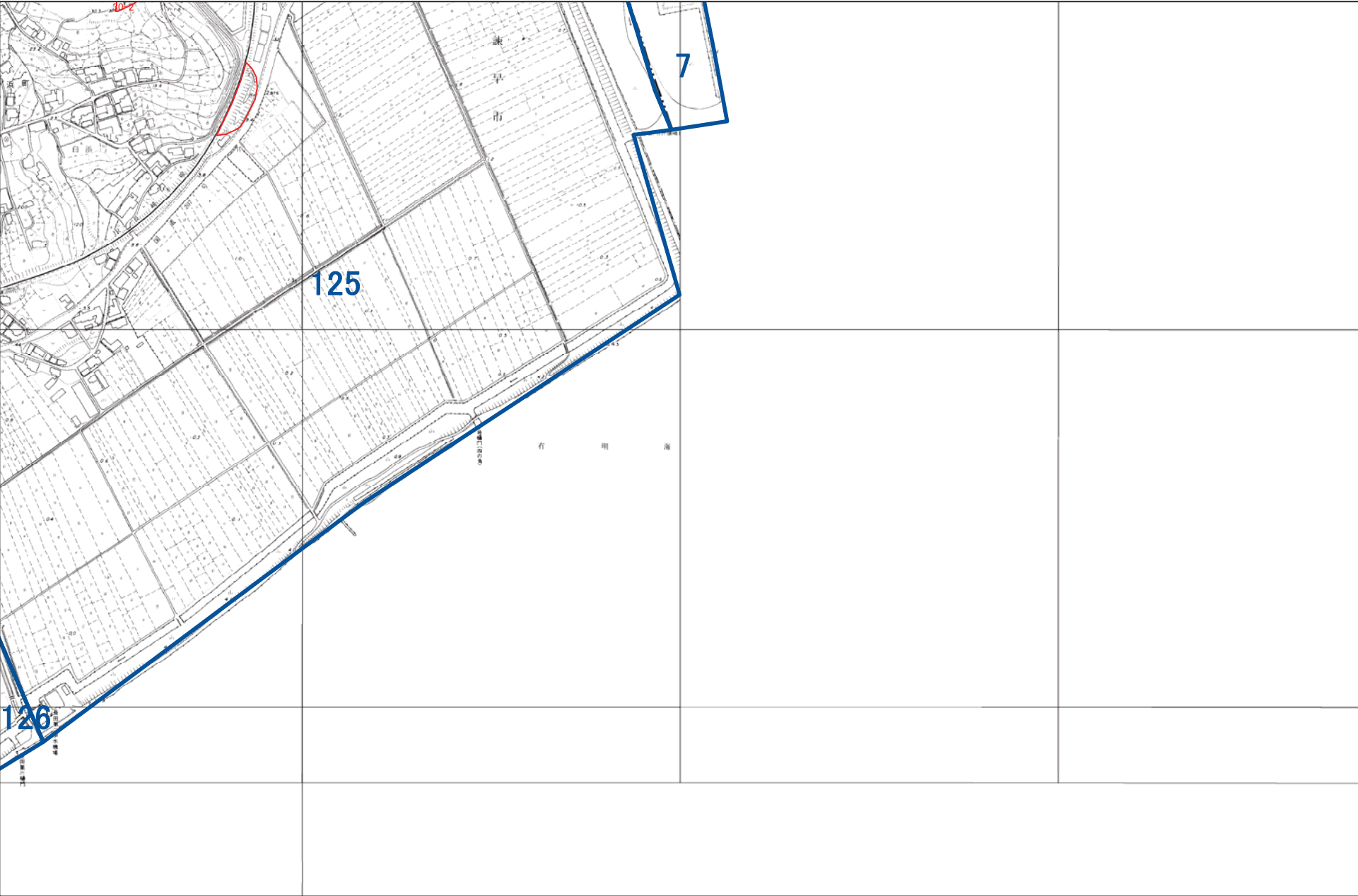


1:5,000

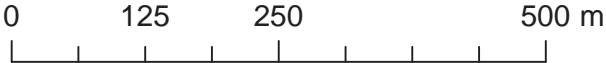




諫早市 K12

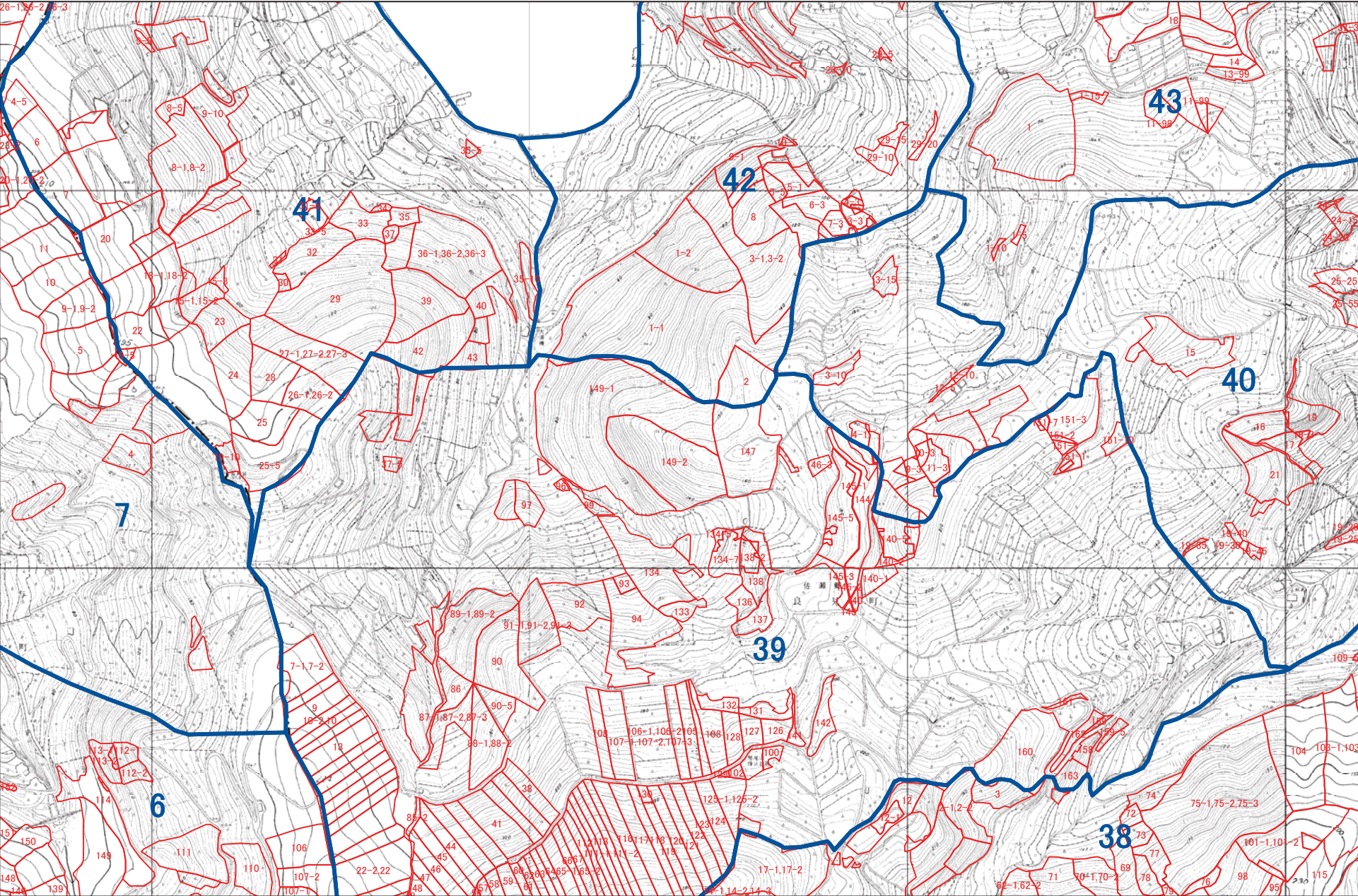


1:5,000





諫早市 L1

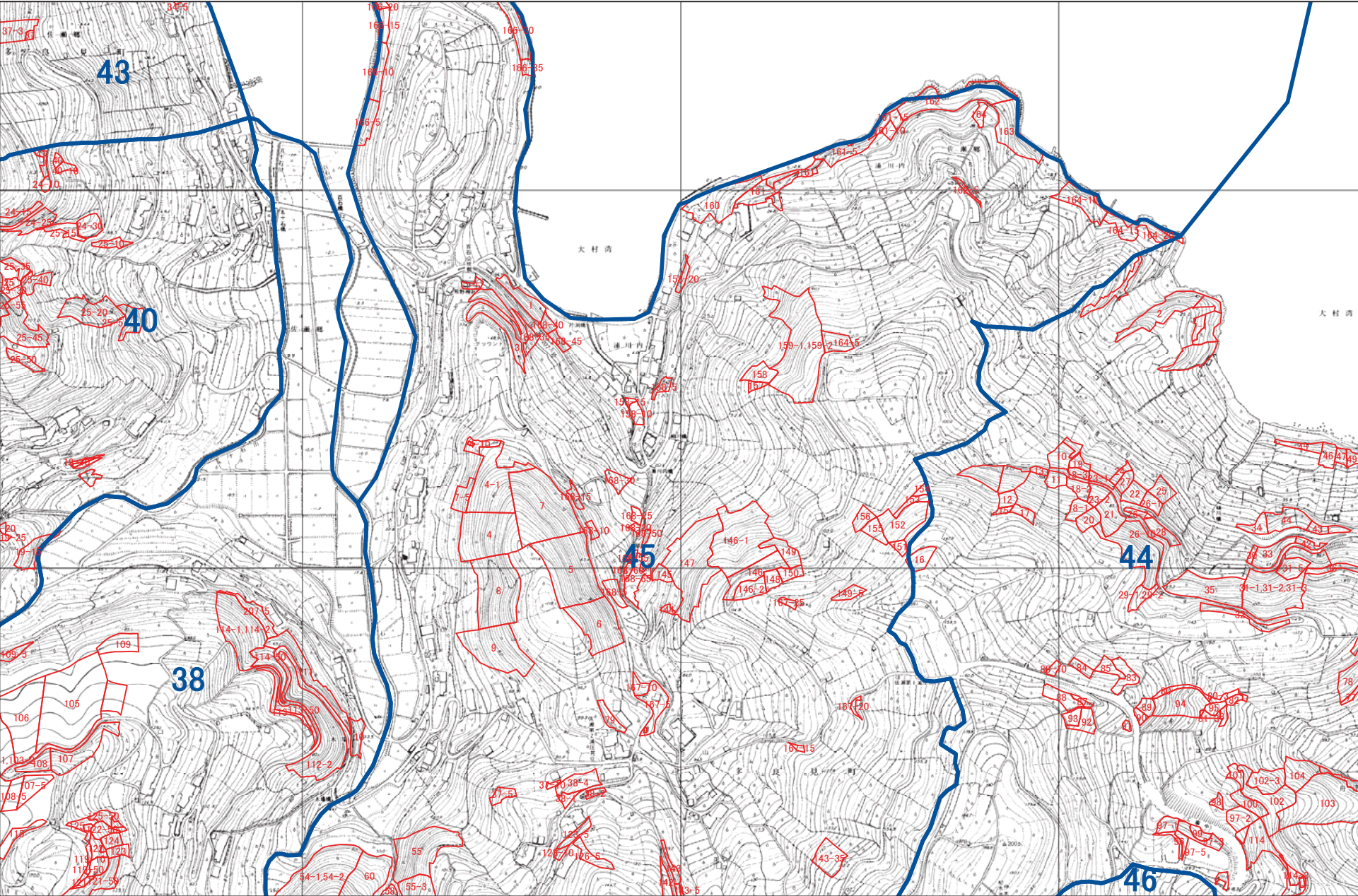


1:5,000





諫早市 L2



1:5,000





諫早市 L3

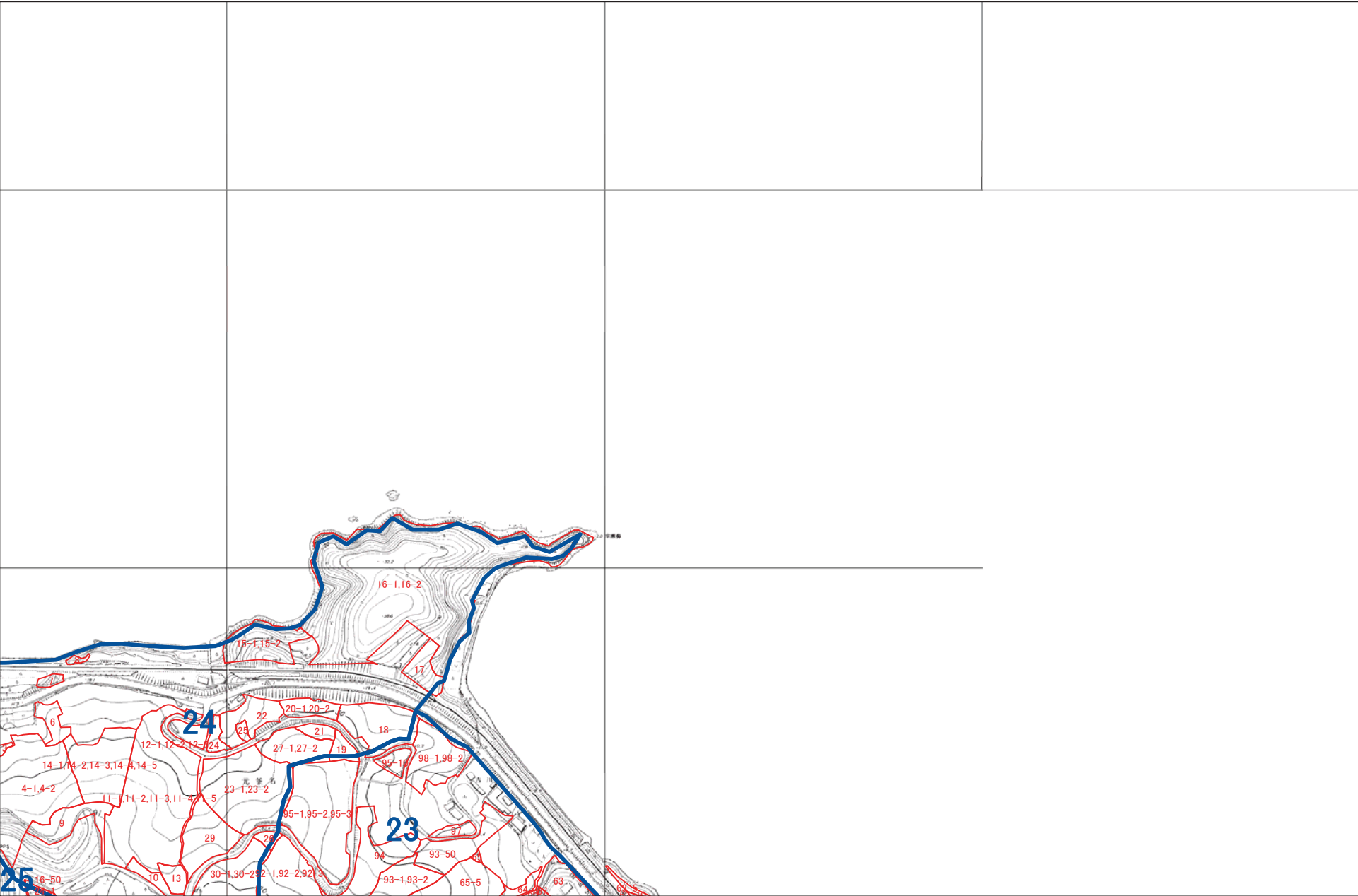


1:5,000





諫早市 L4

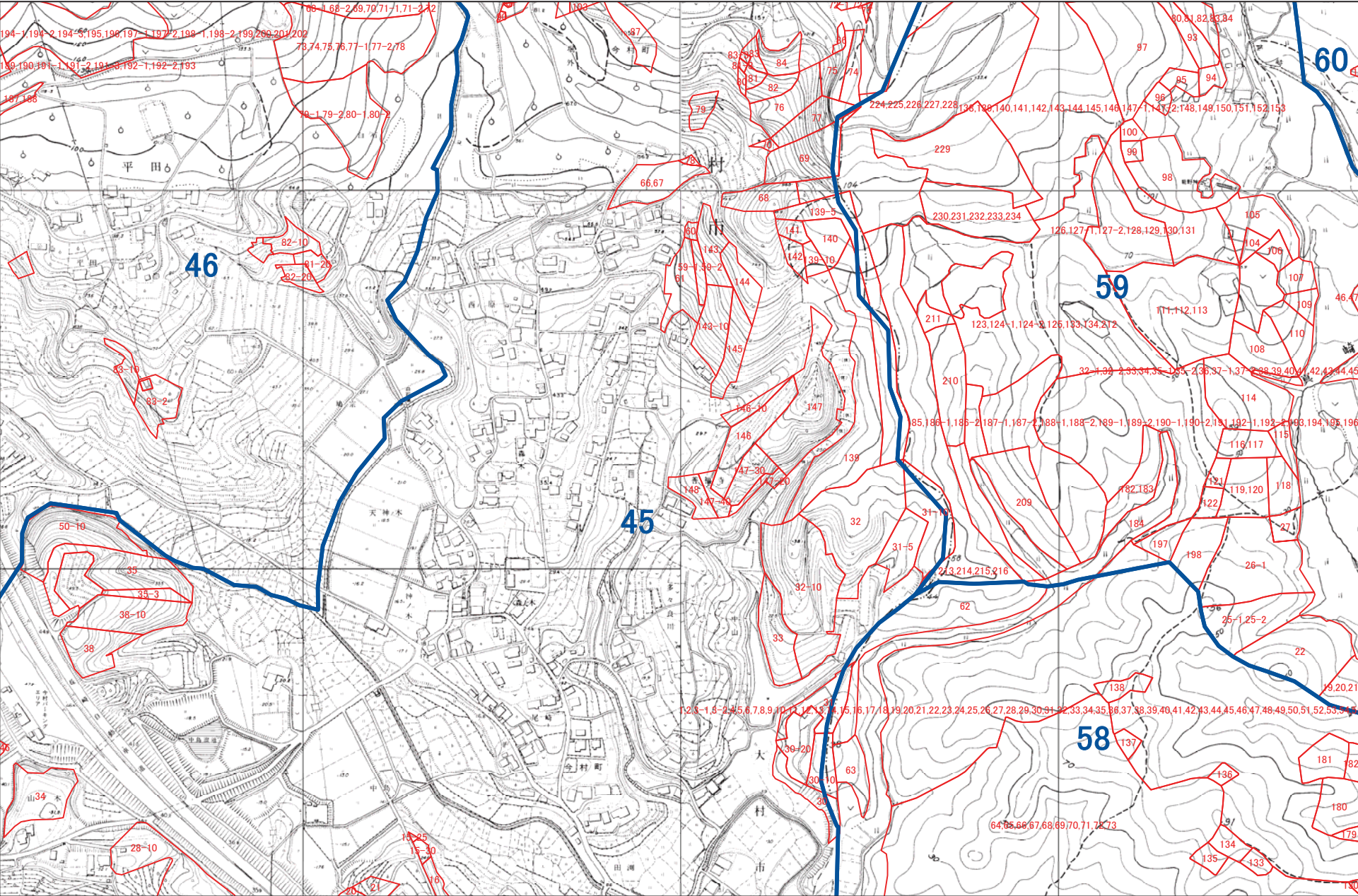


1:5,000





諫早市 L7

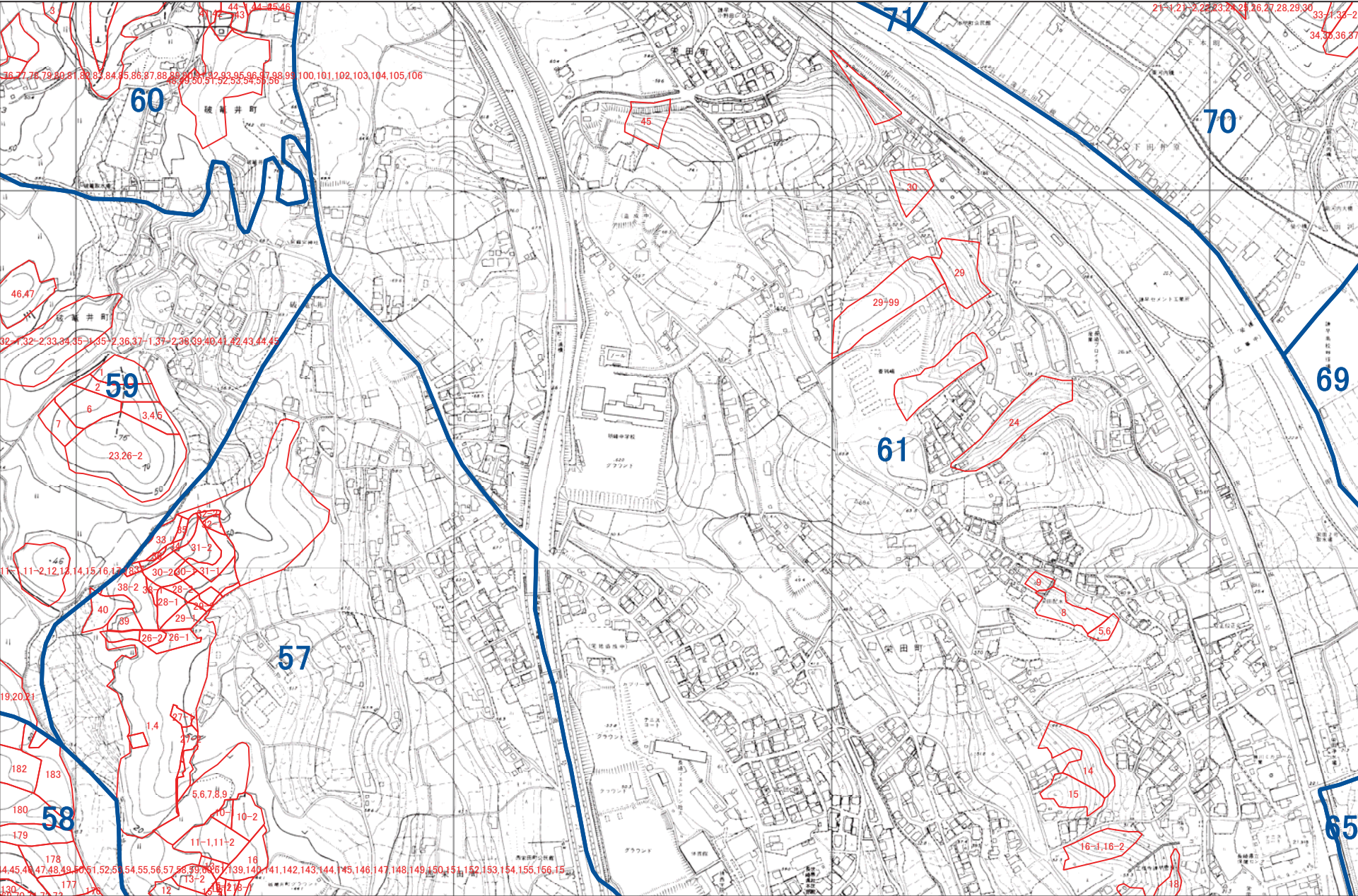


1:5,000





諫早市 L8

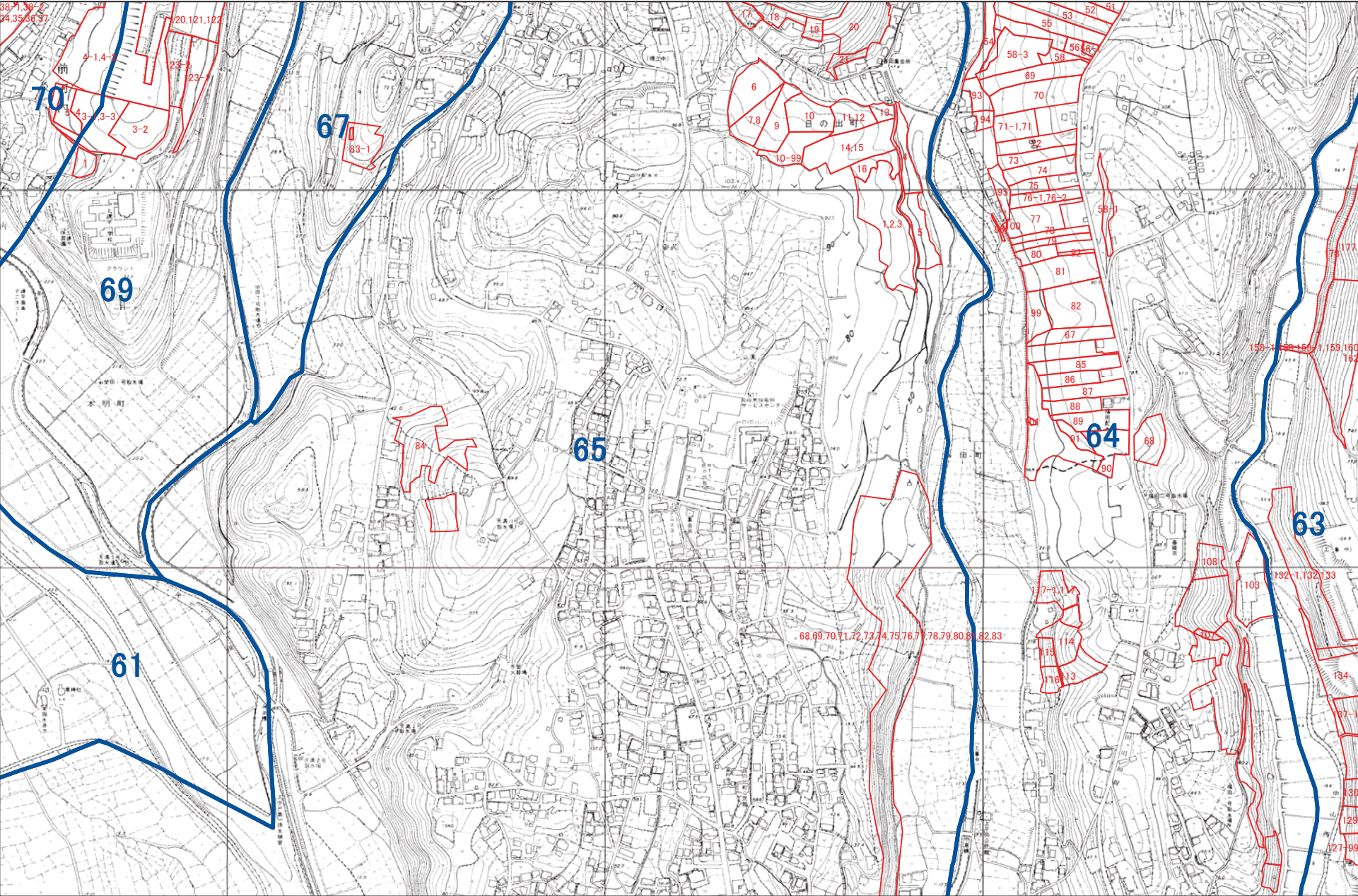


1:5,000





諫早市 L9

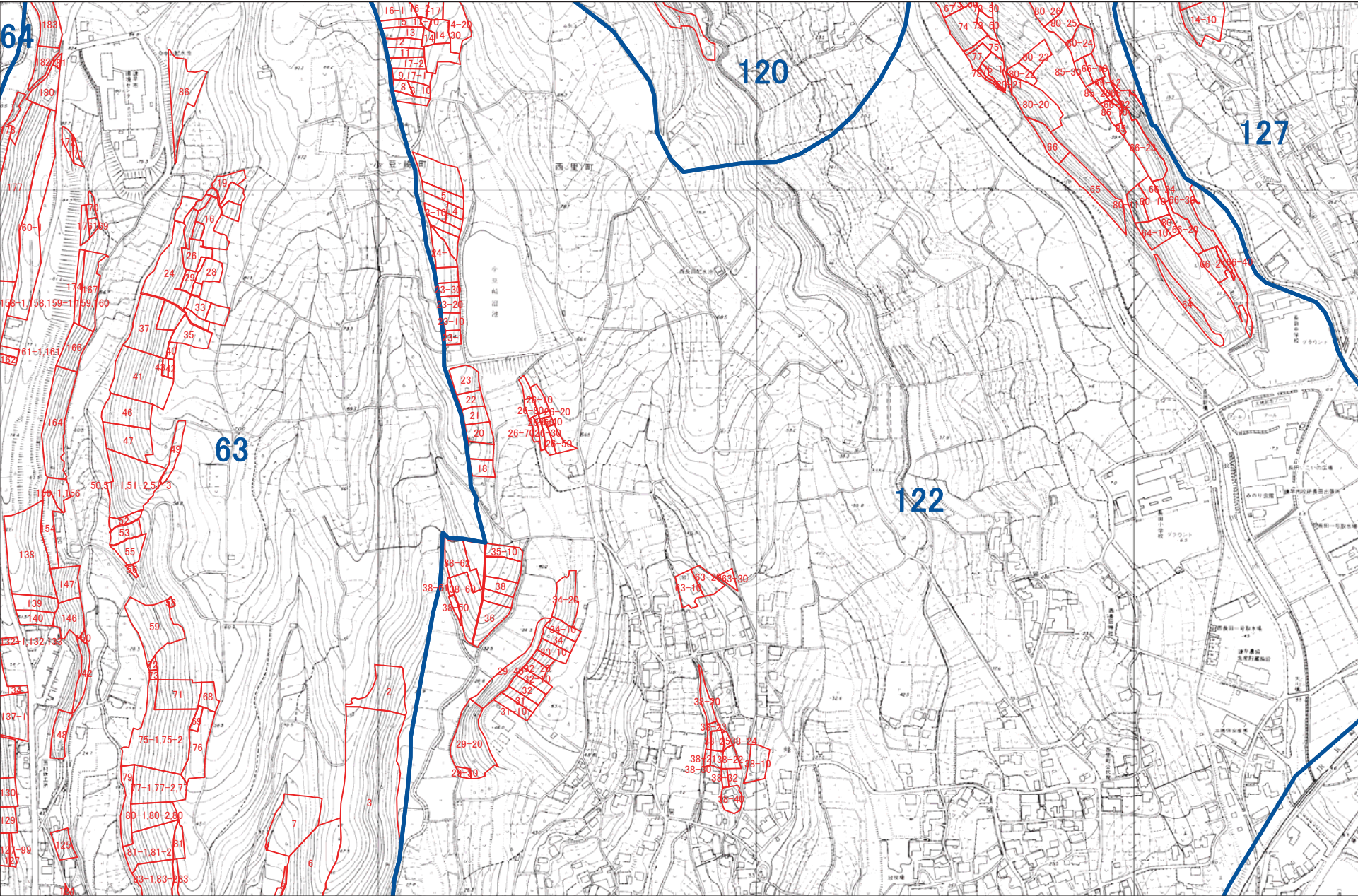


1:5,000





諫早市 L10

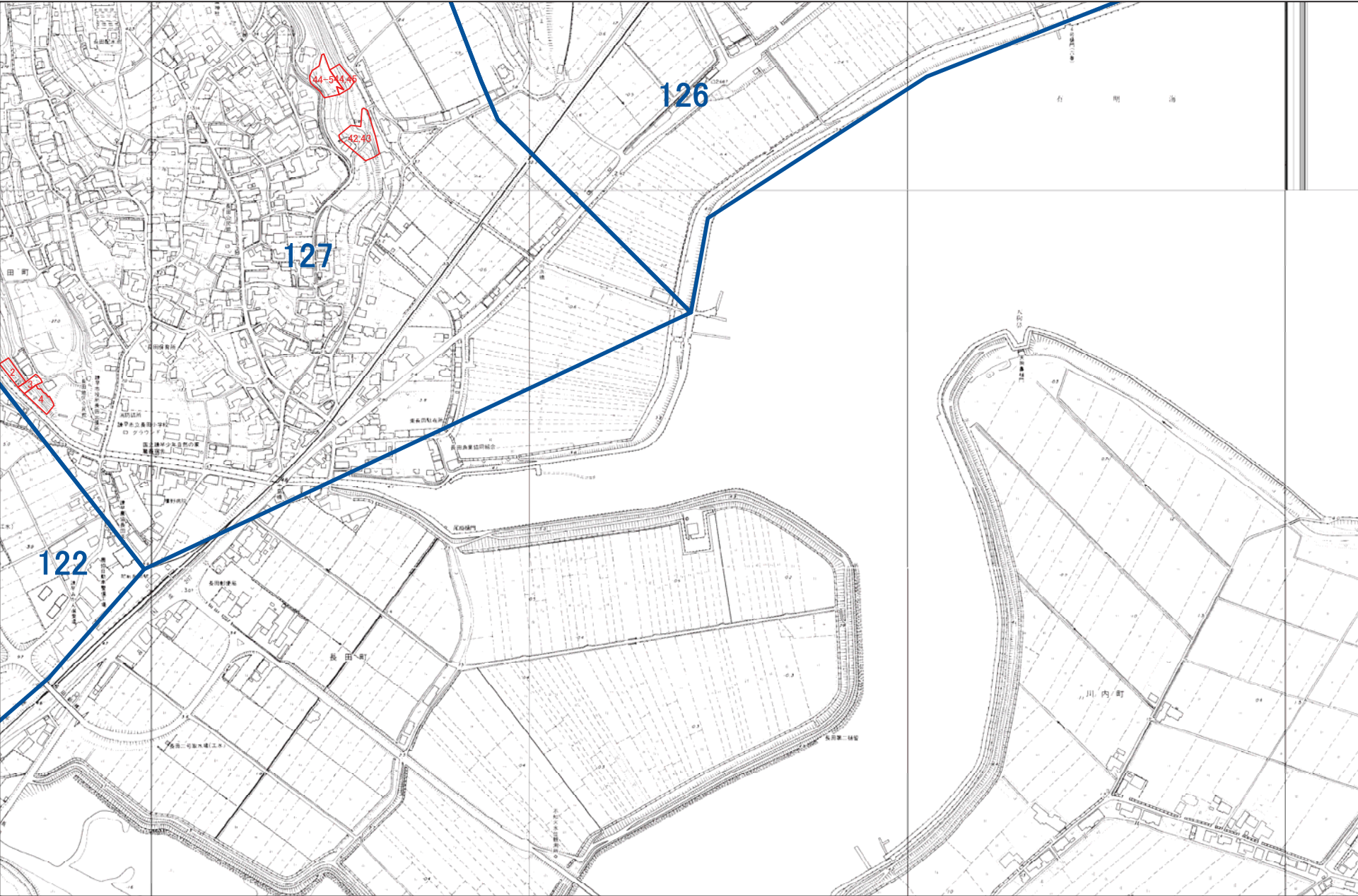


1:5,000





諫早市 L11

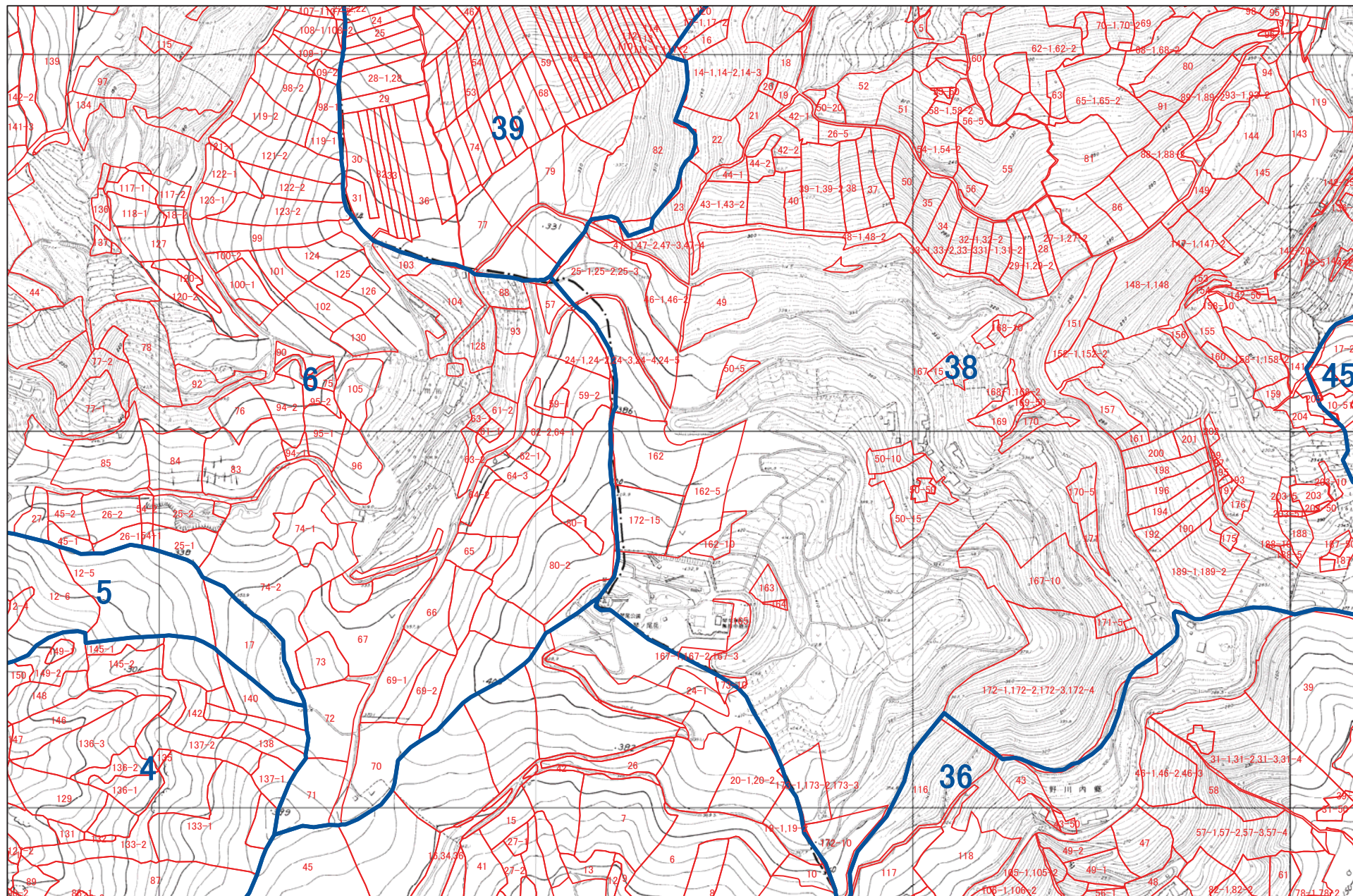


1:5,000





# 諫早市 M1

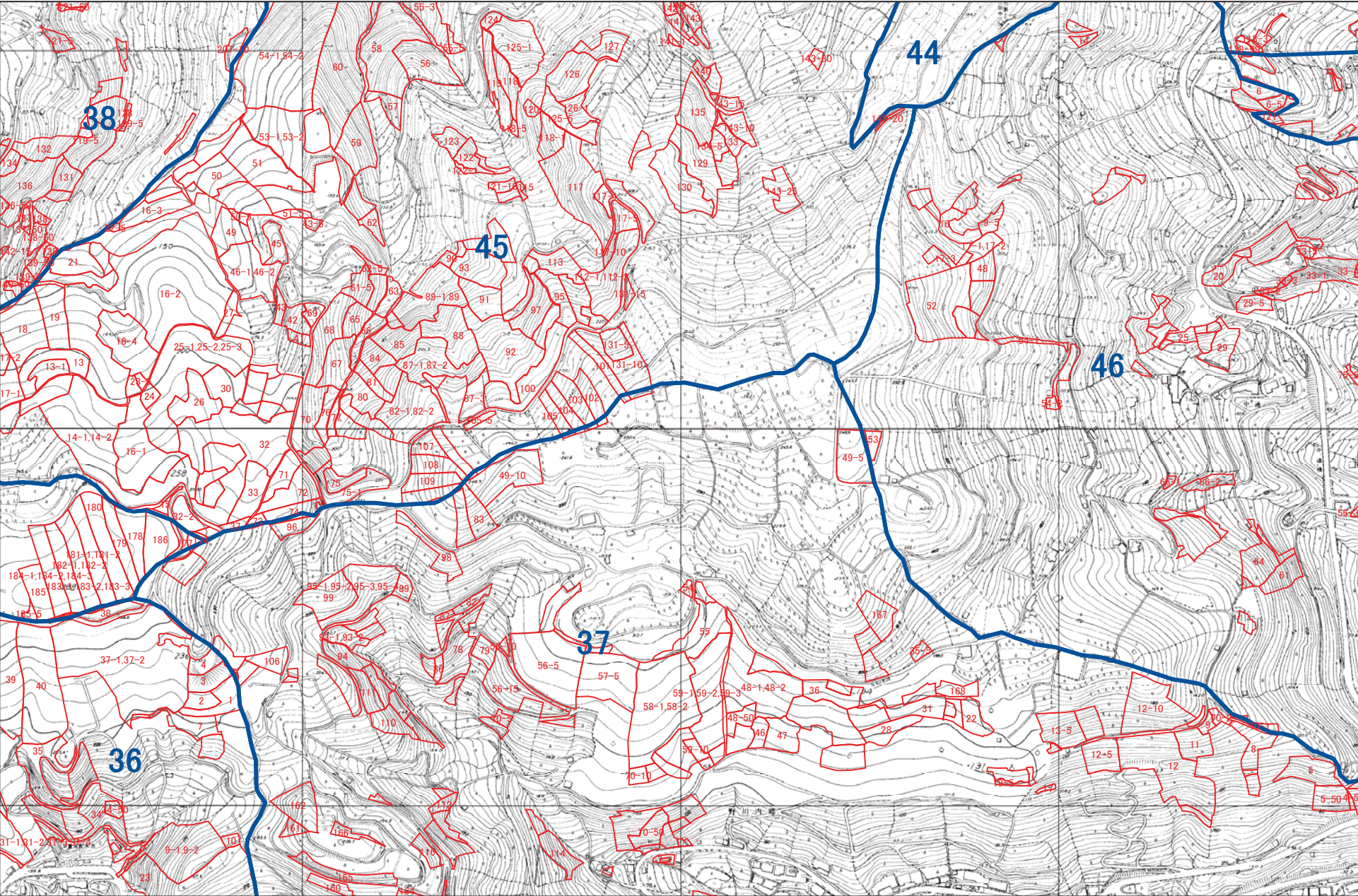


1:5,000





諫早市 M2

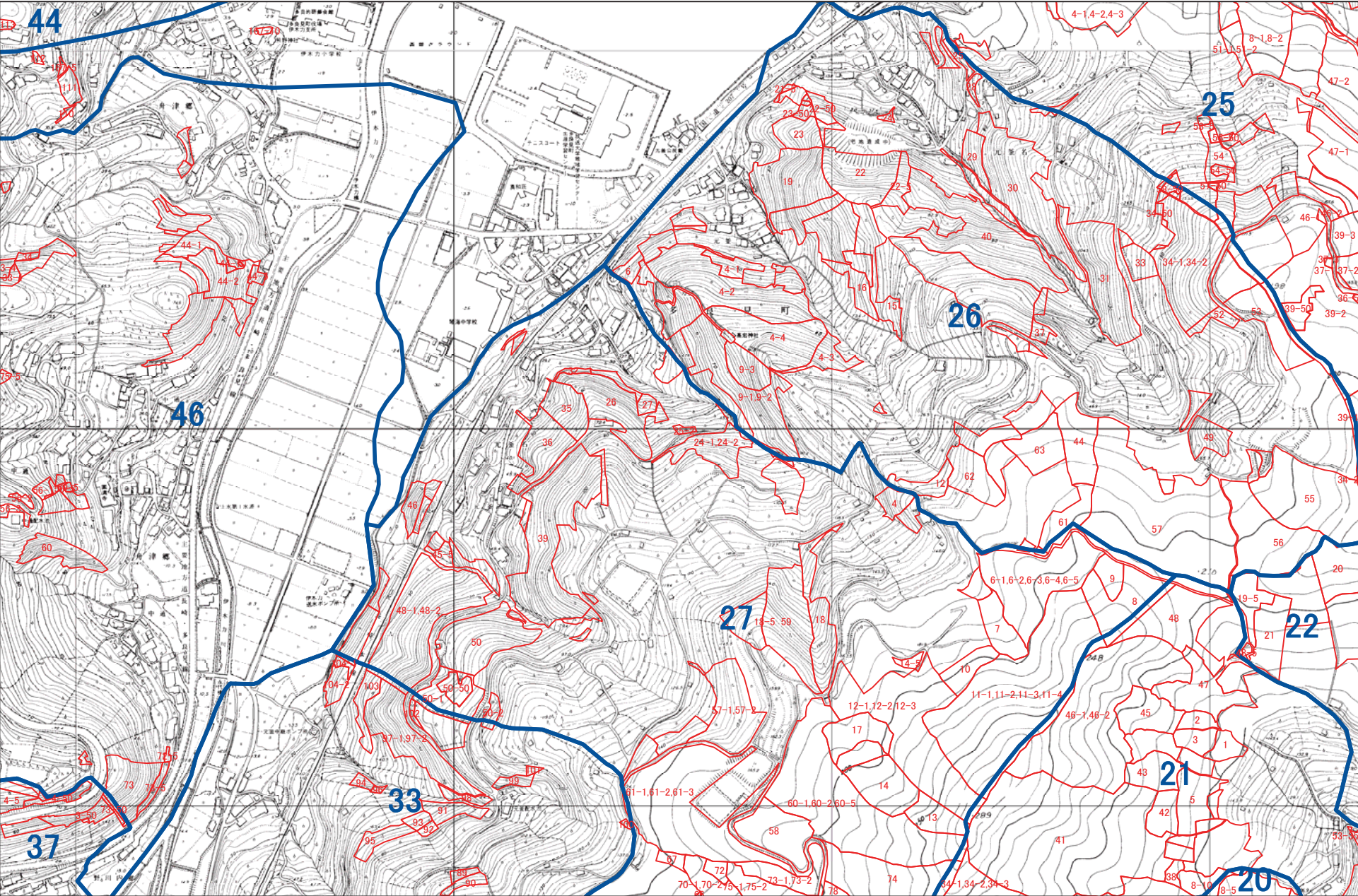


1:5,000





諫早市 M3

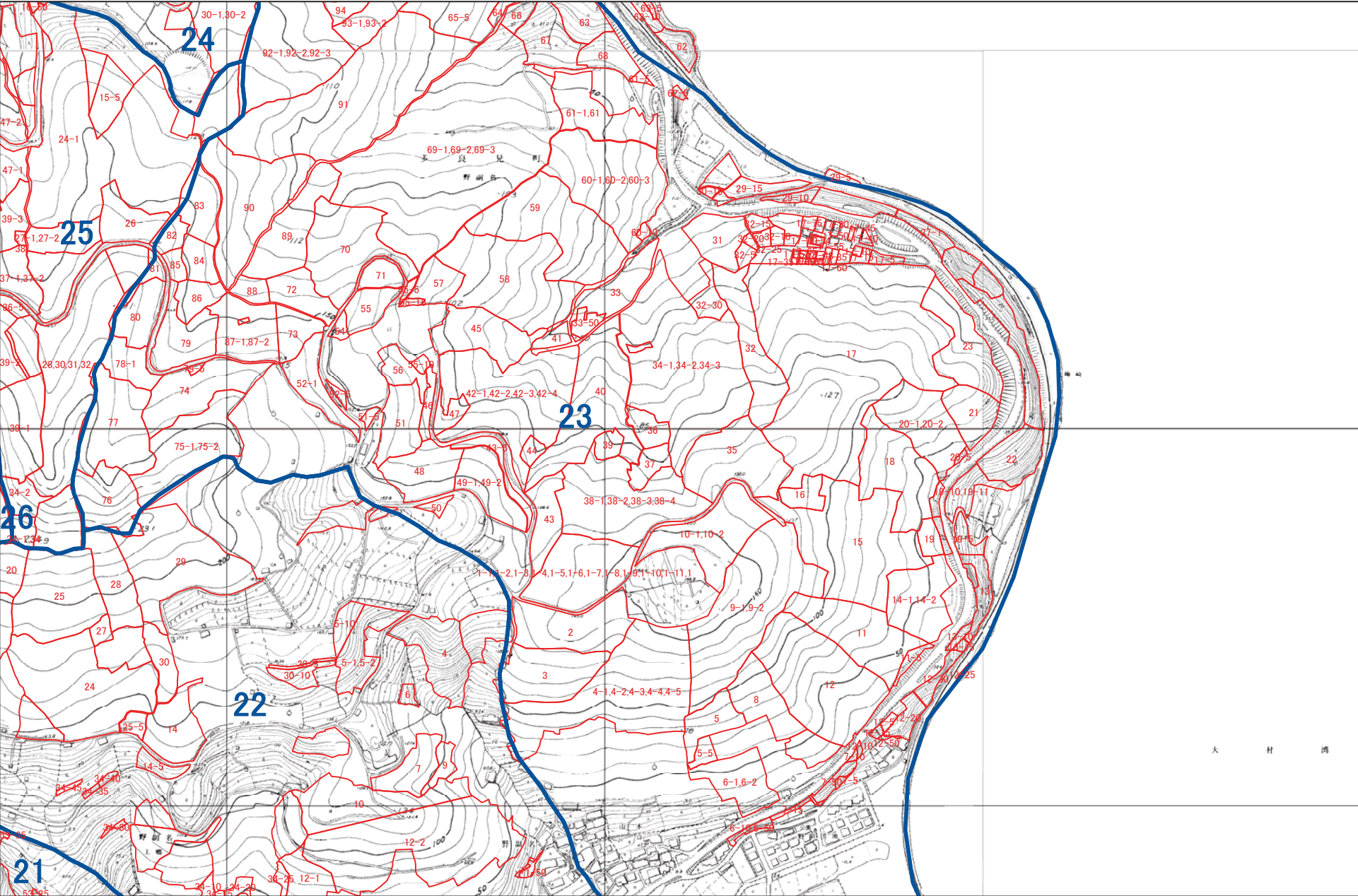


1:5,000





諫早市 M4

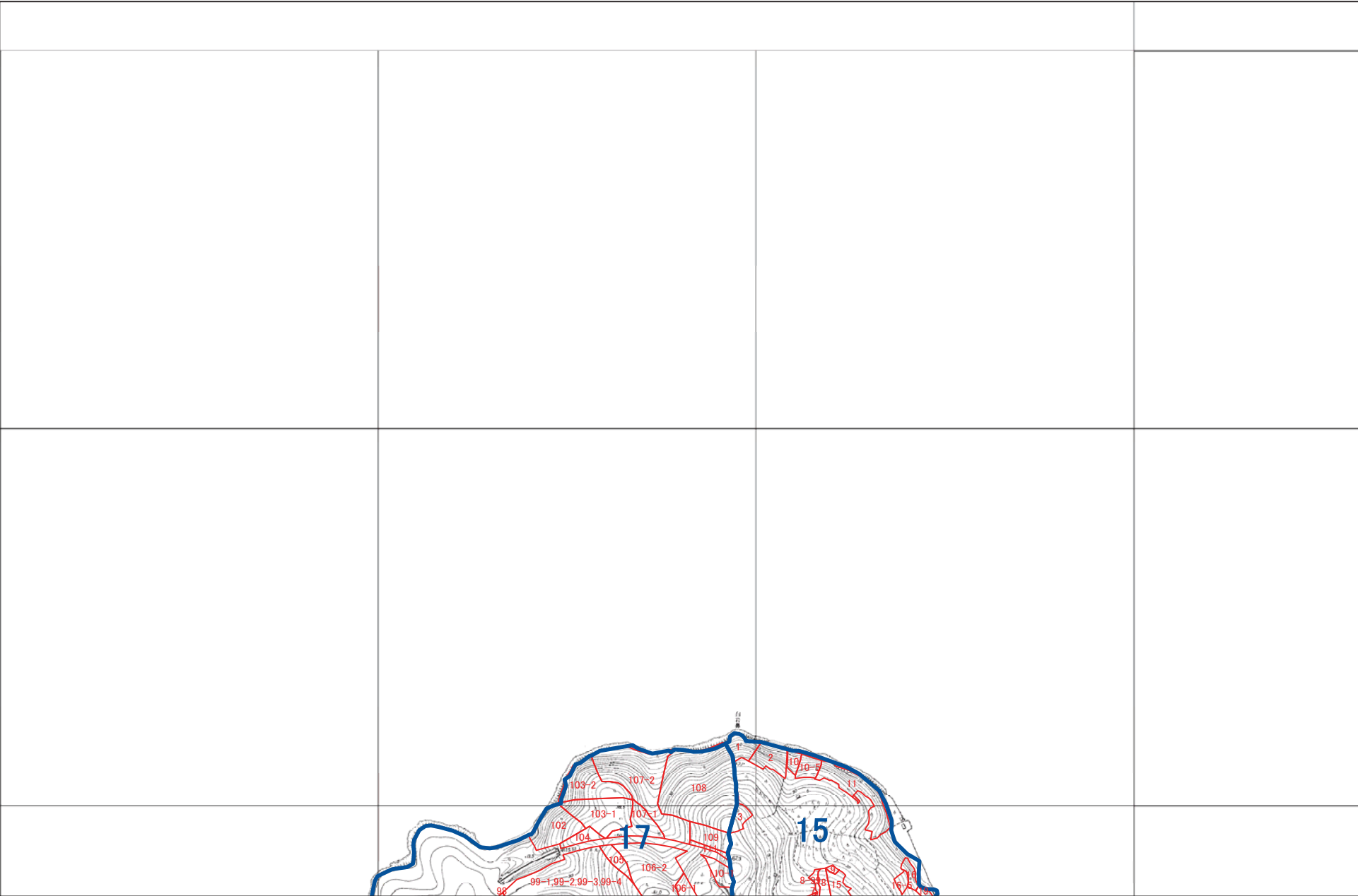


1:5,000





諫早市 M5

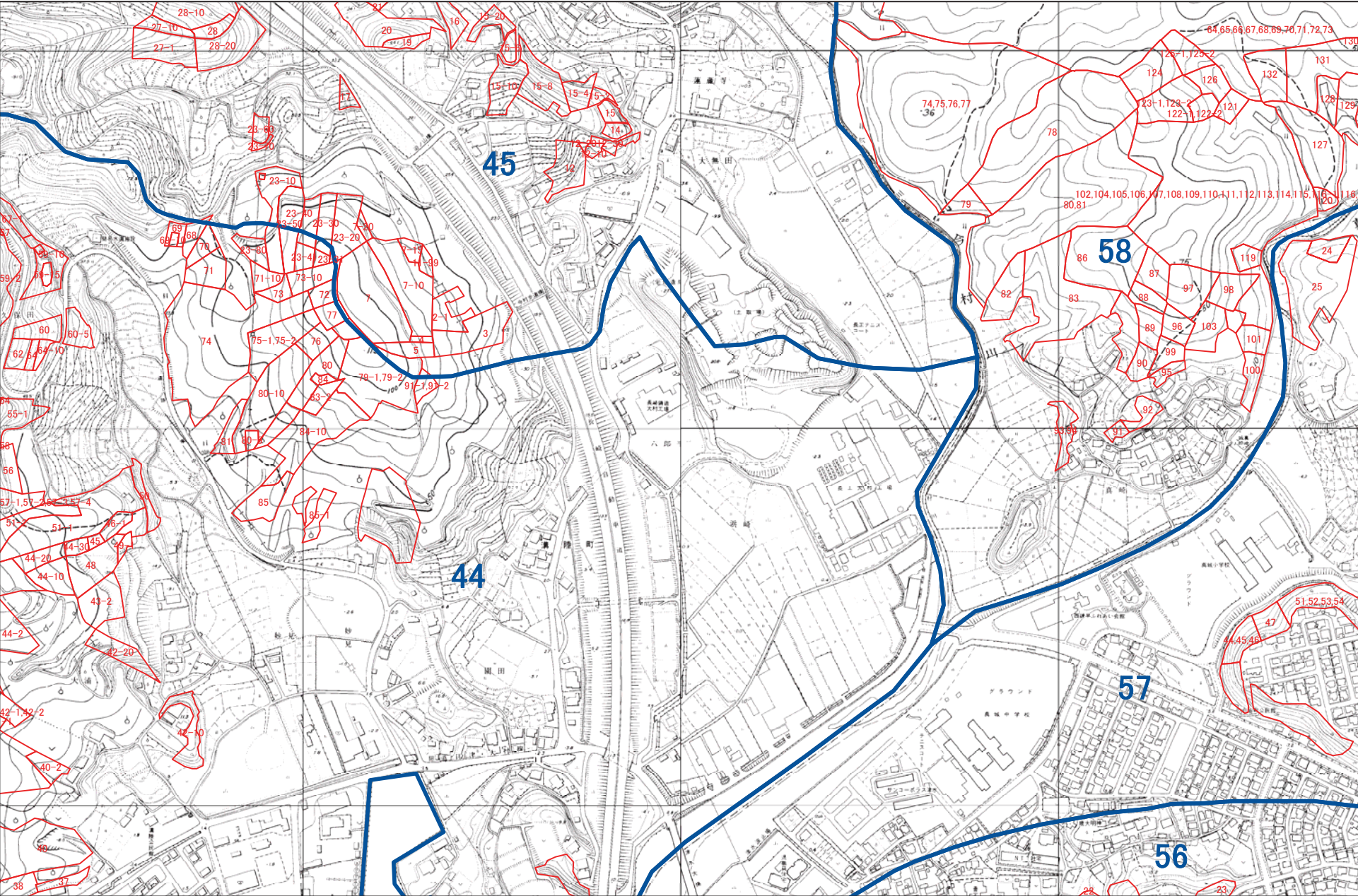


1:5,000





諫早市 M7

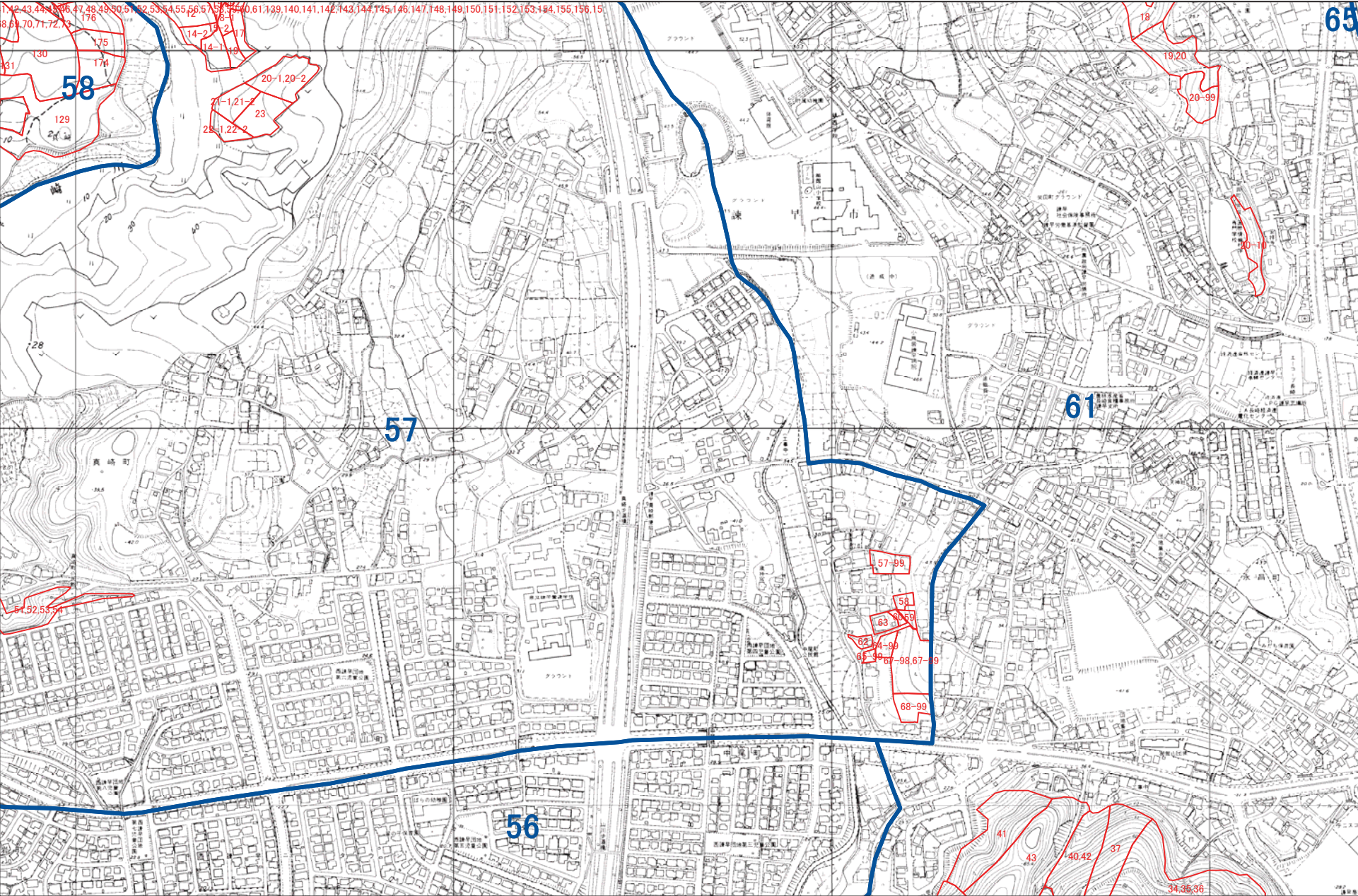


1:5,000





諫早市 M8

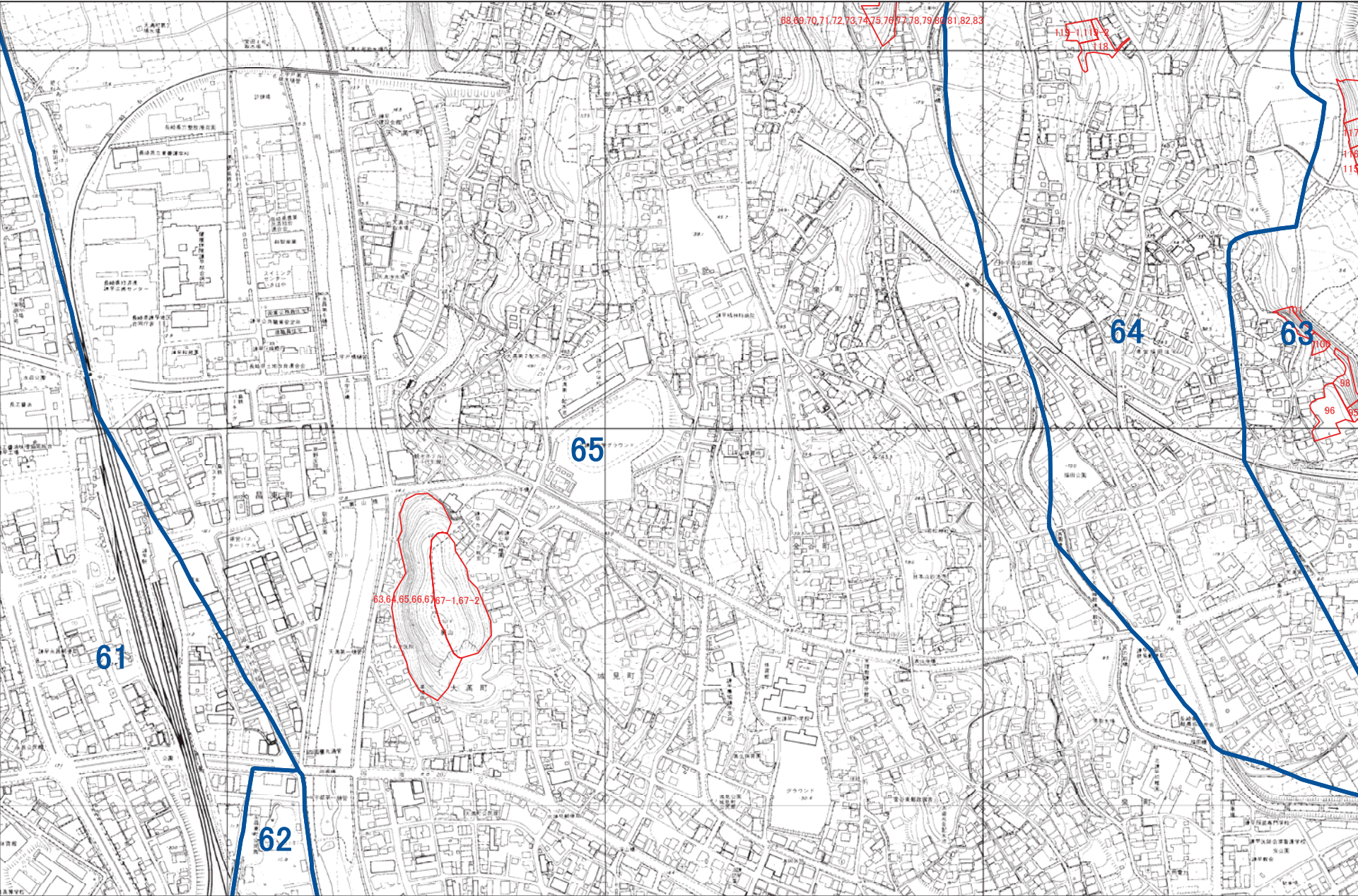


1:5,000





諫早市 M9

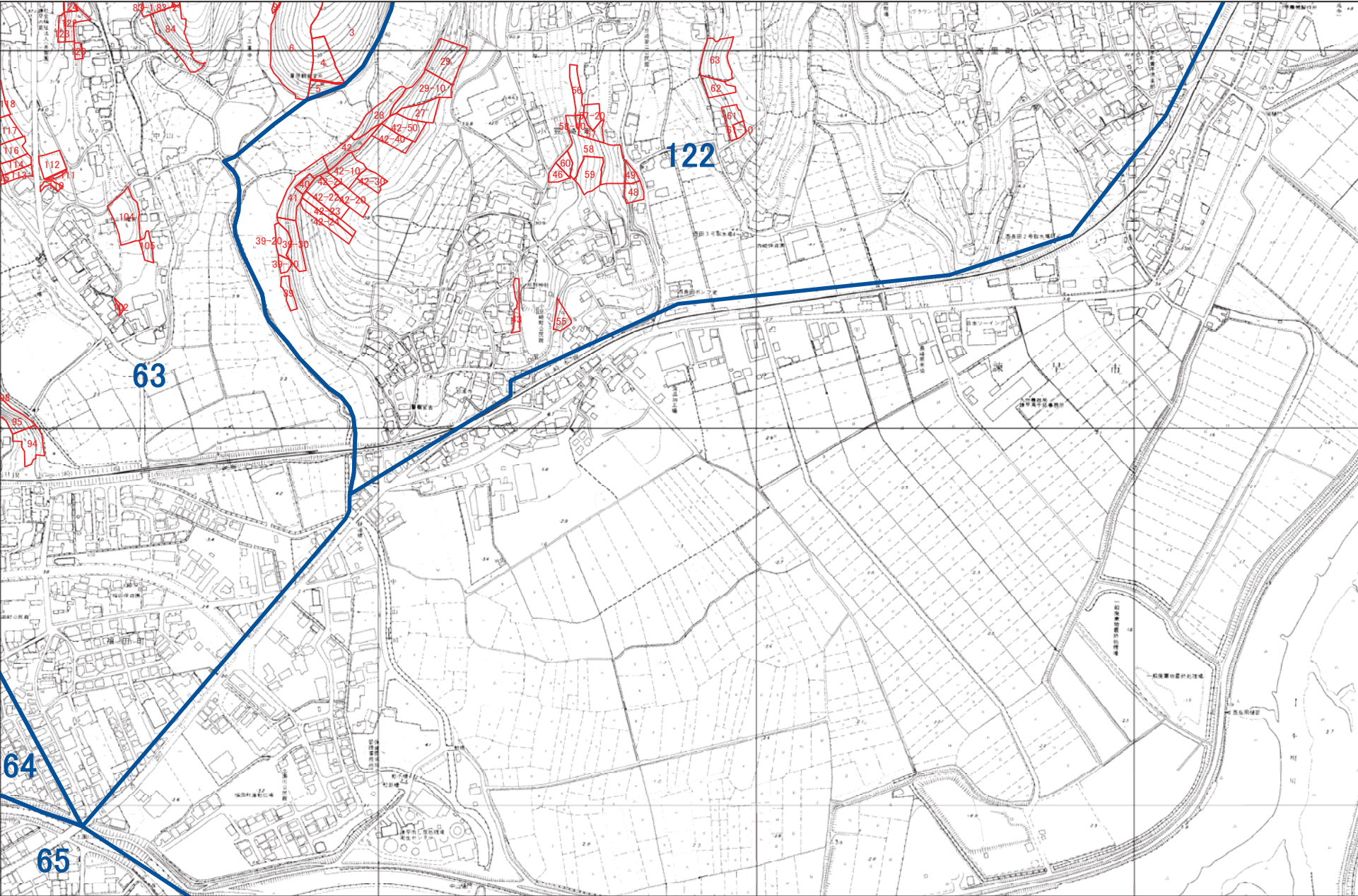


1:5,000






諫早市 M10

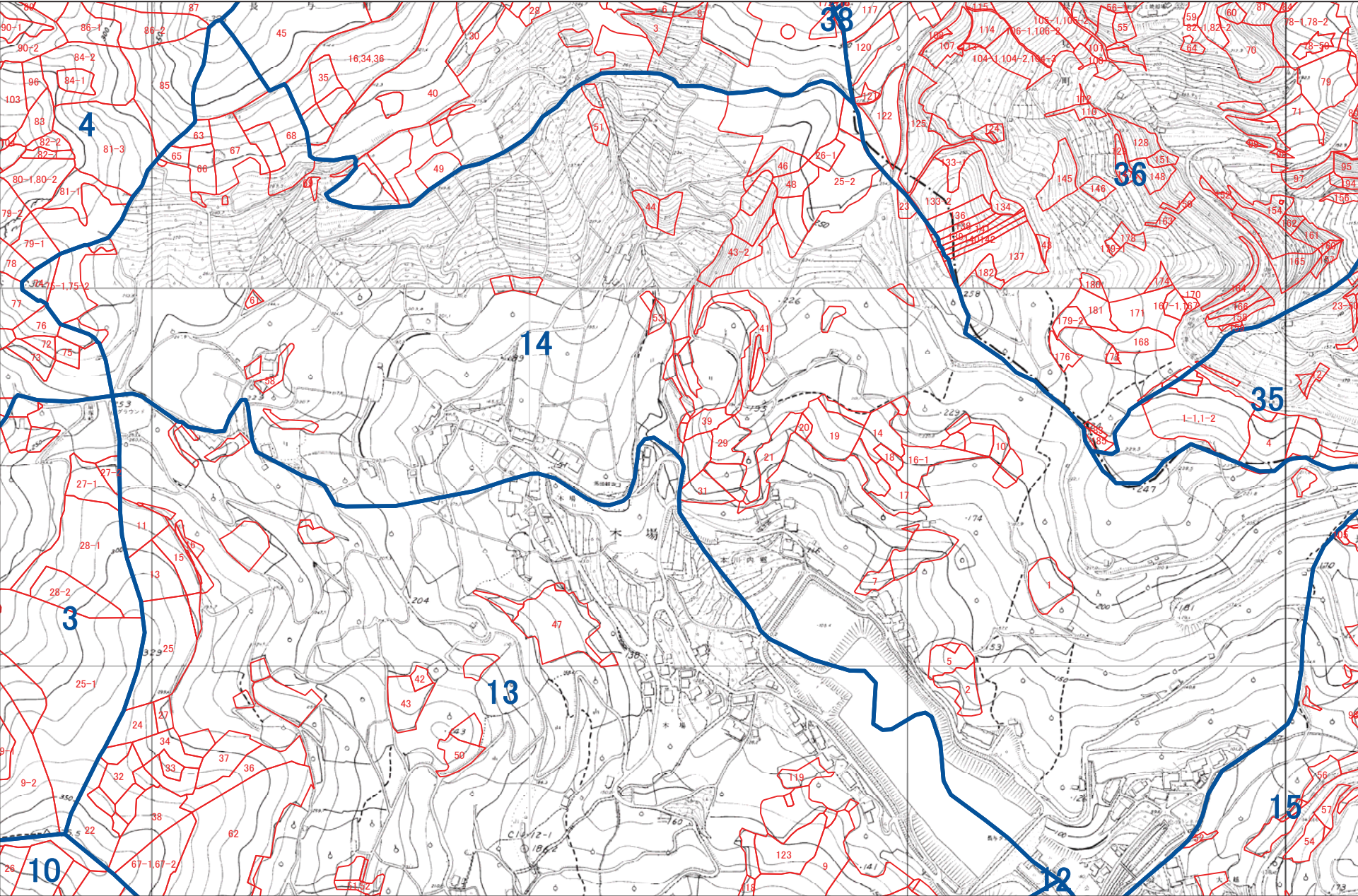


1:5,000





諫早市 N1



1:5,000

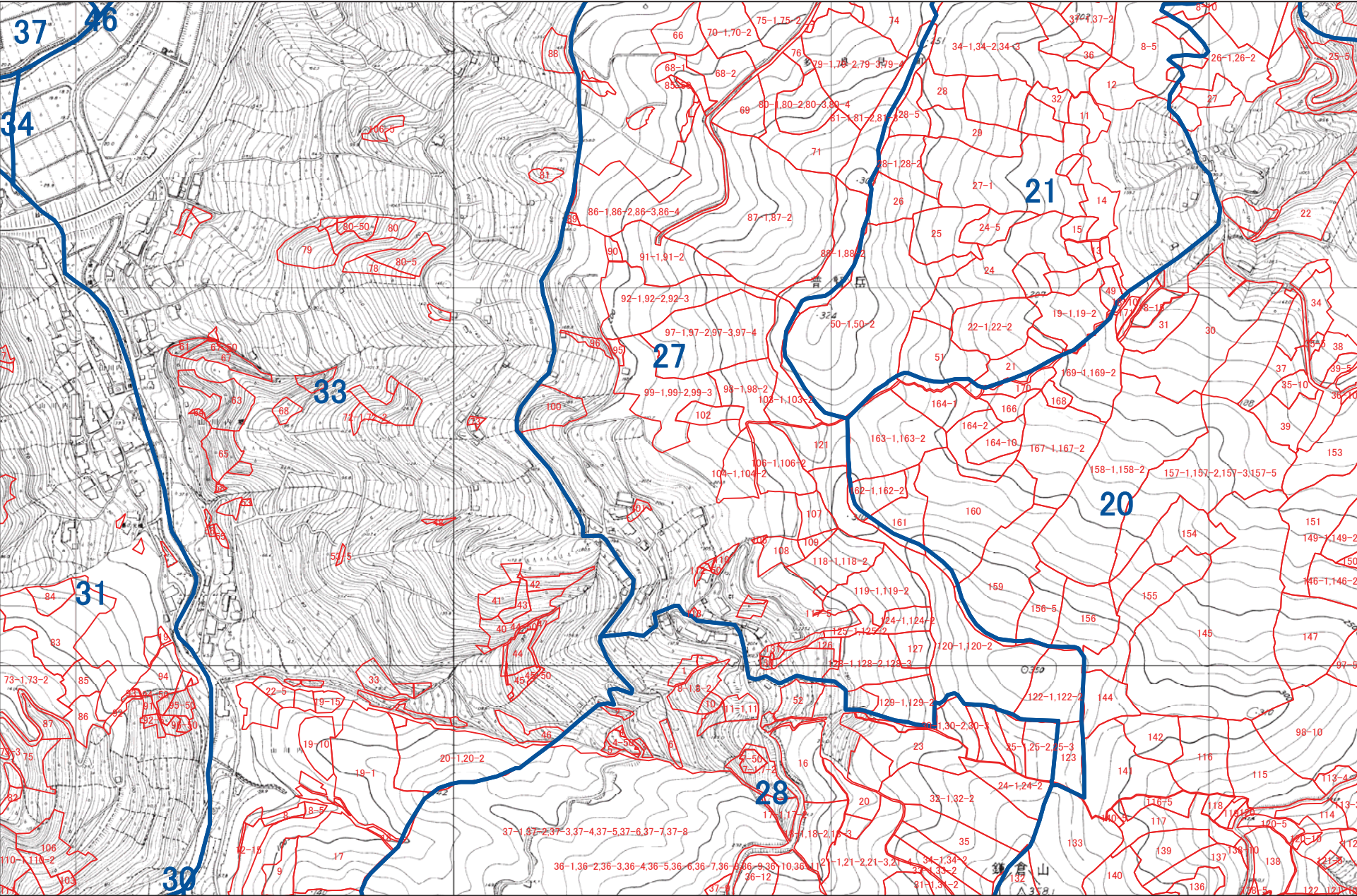





A horizontal scale bar with markings at 0, 125, 250, and 500 m. The bar is divided into four equal segments by vertical tick marks.



諫早市 N3

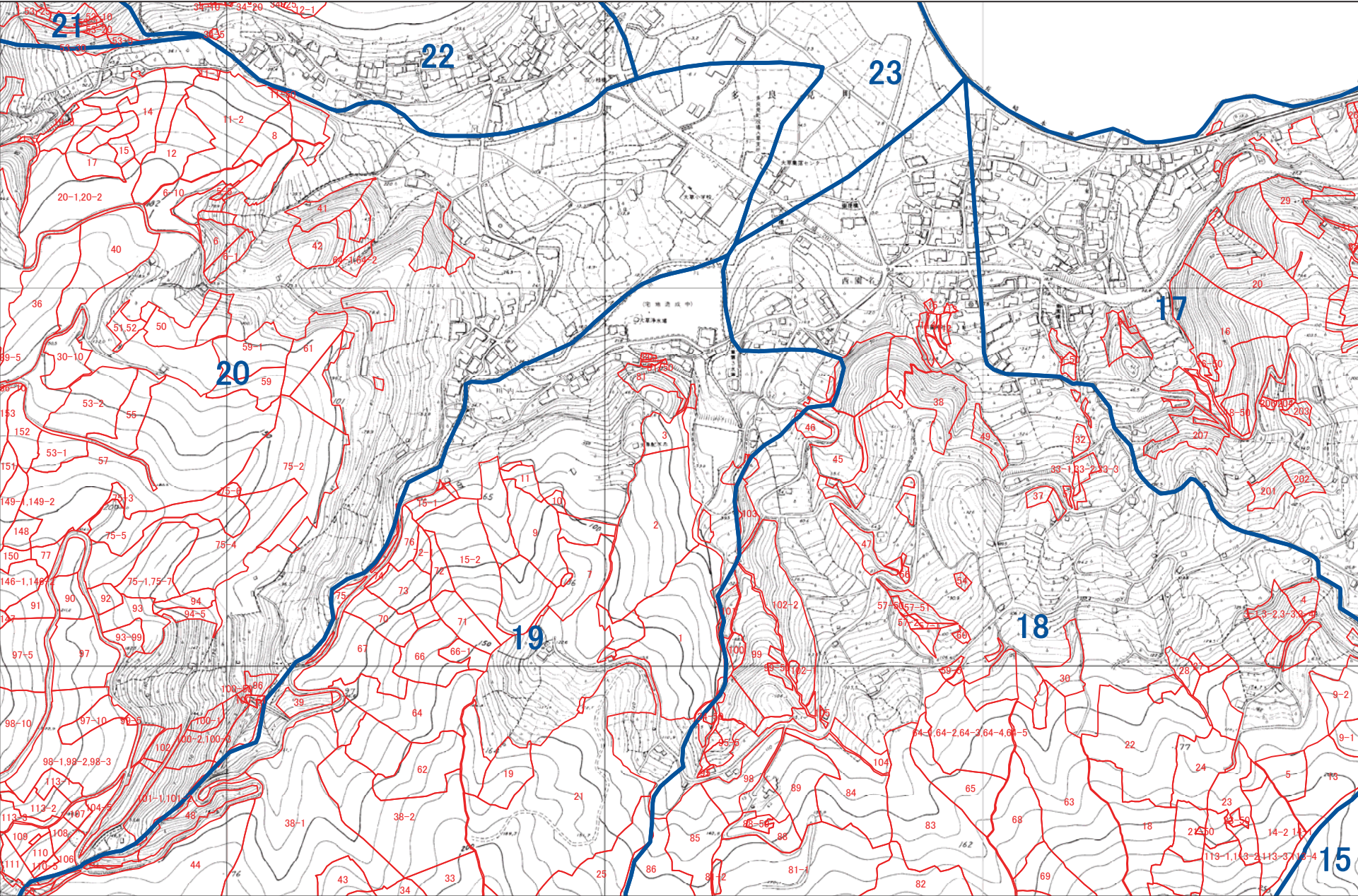


1:5,000





諫早市 N4

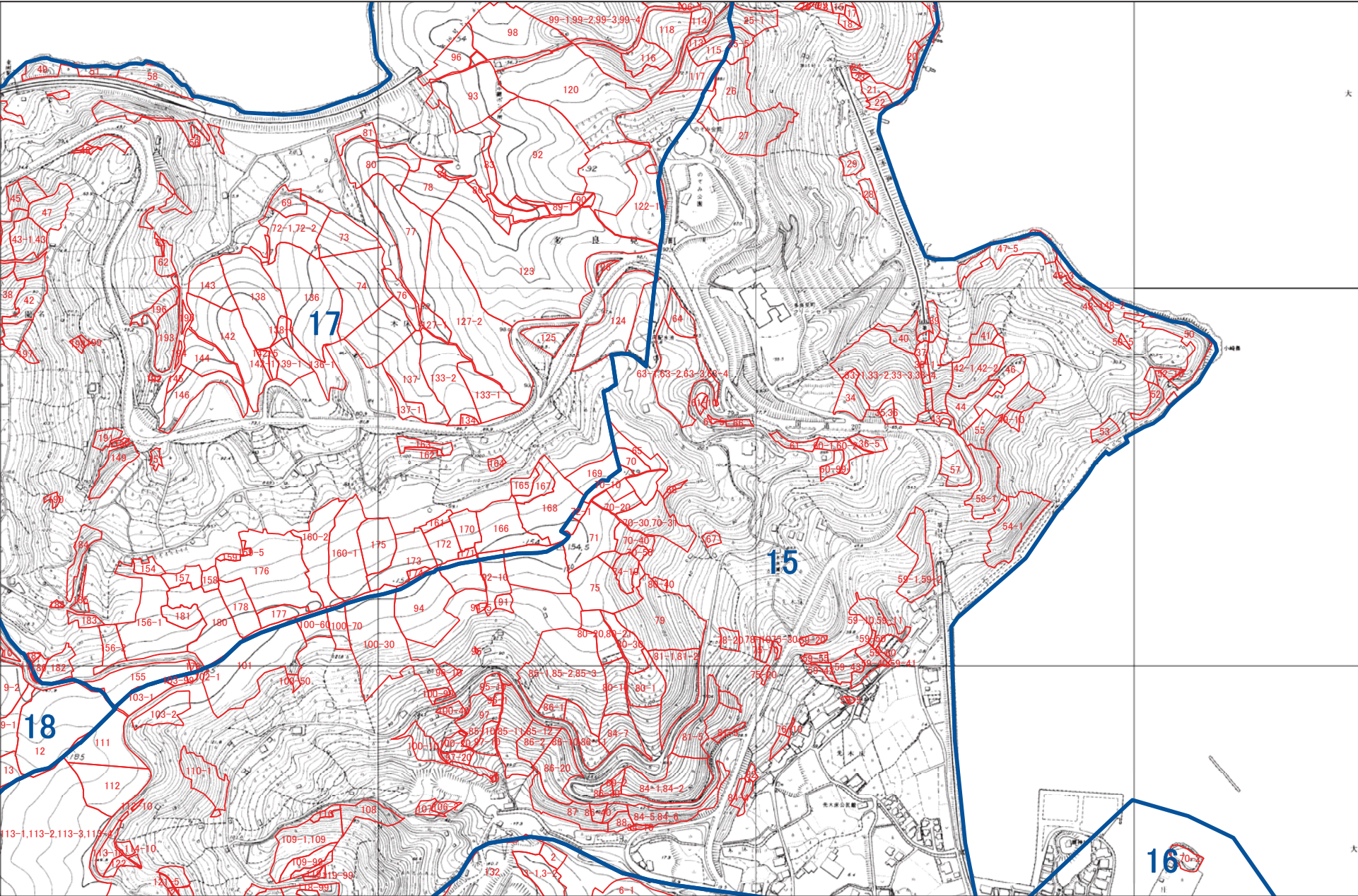


1:5,000





諫早市 N5

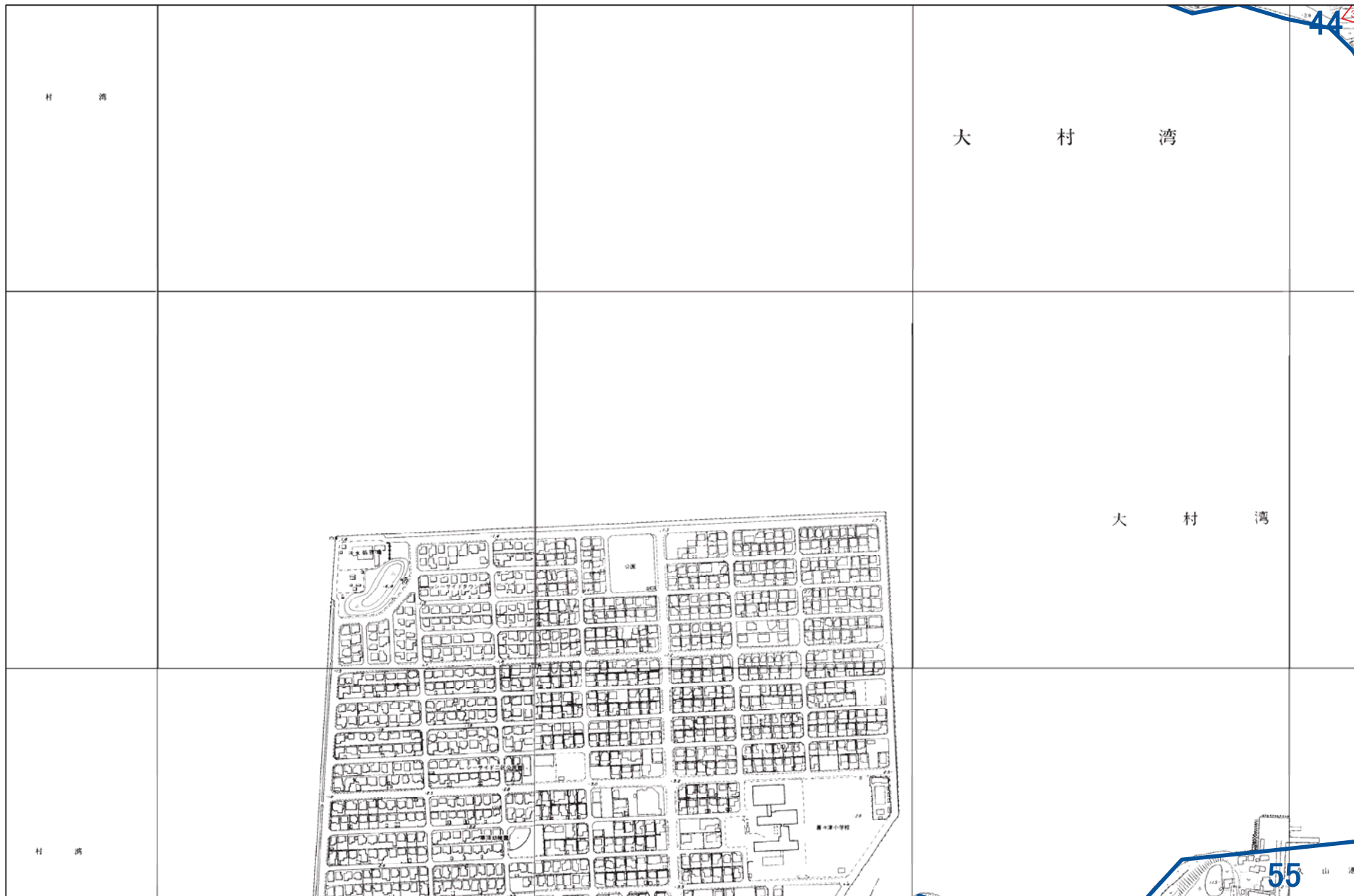


1:5,000





諫早市 N6

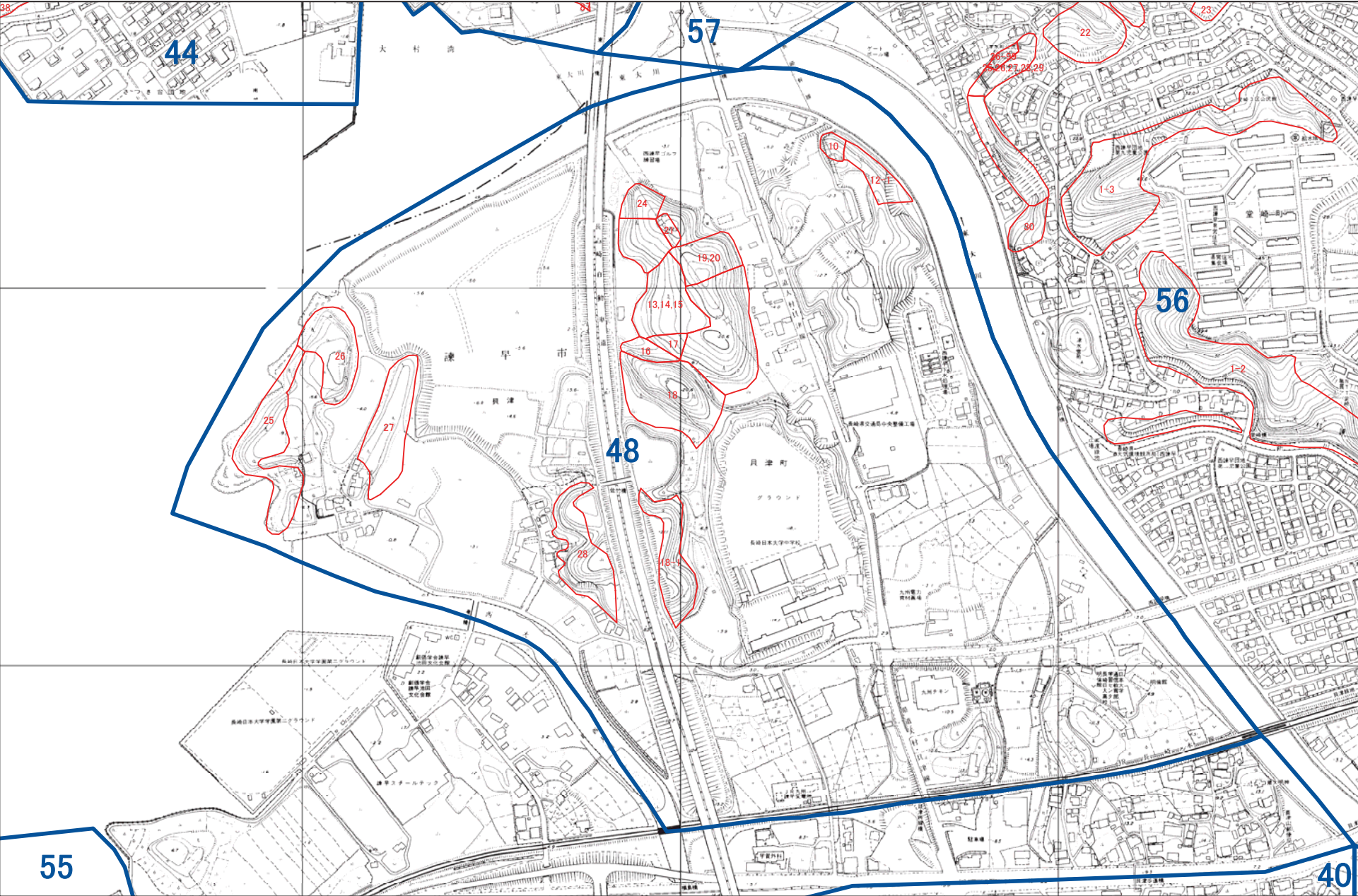


1:5,000





諫早市 N7

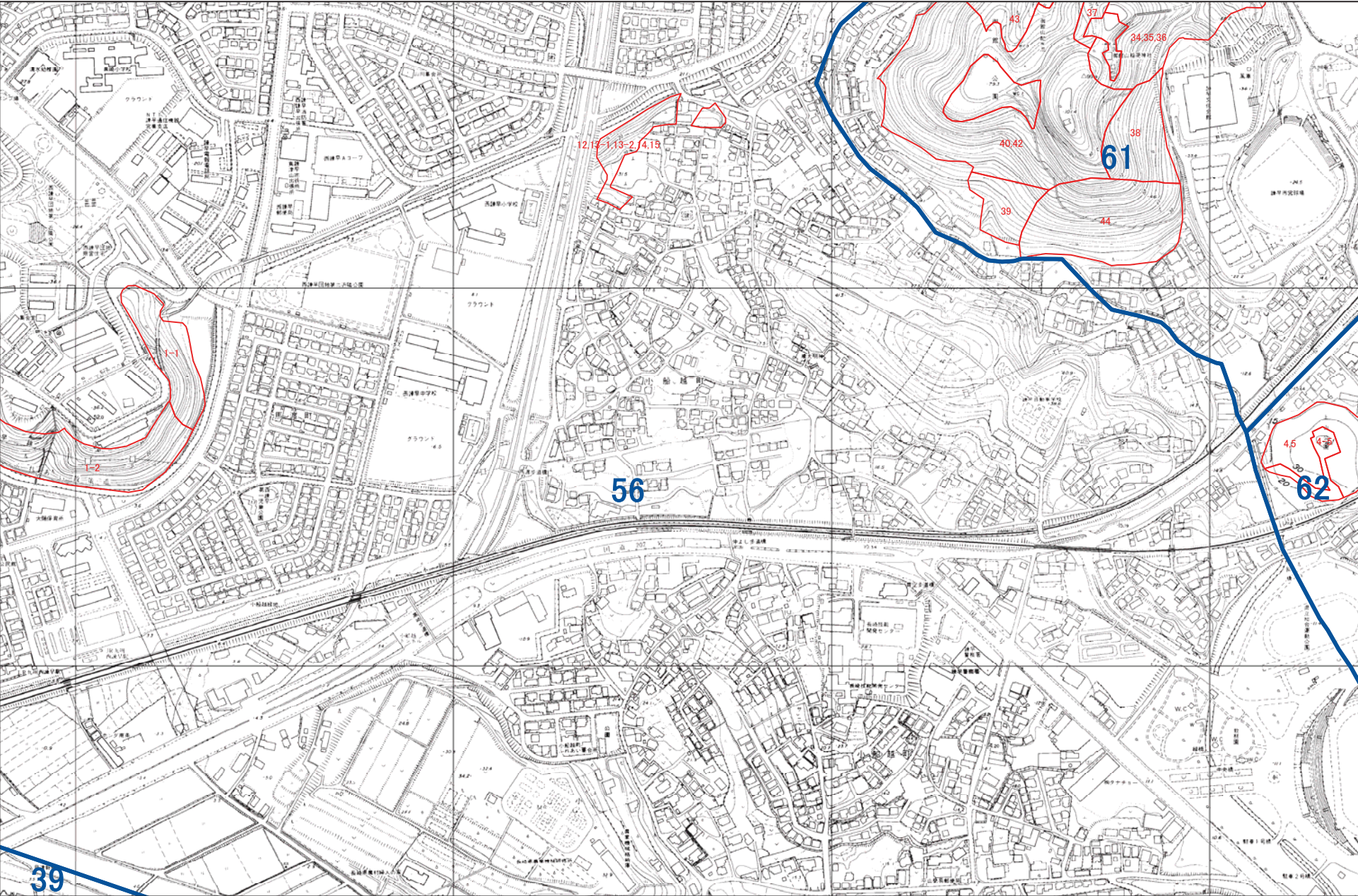


1:5,000





諫早市 N8



1:5,000









諫早市 N10



1:5,000





諫早市 N11



1:5,000

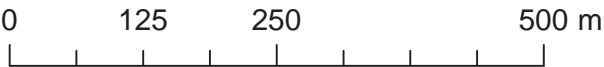




諫早市 N12

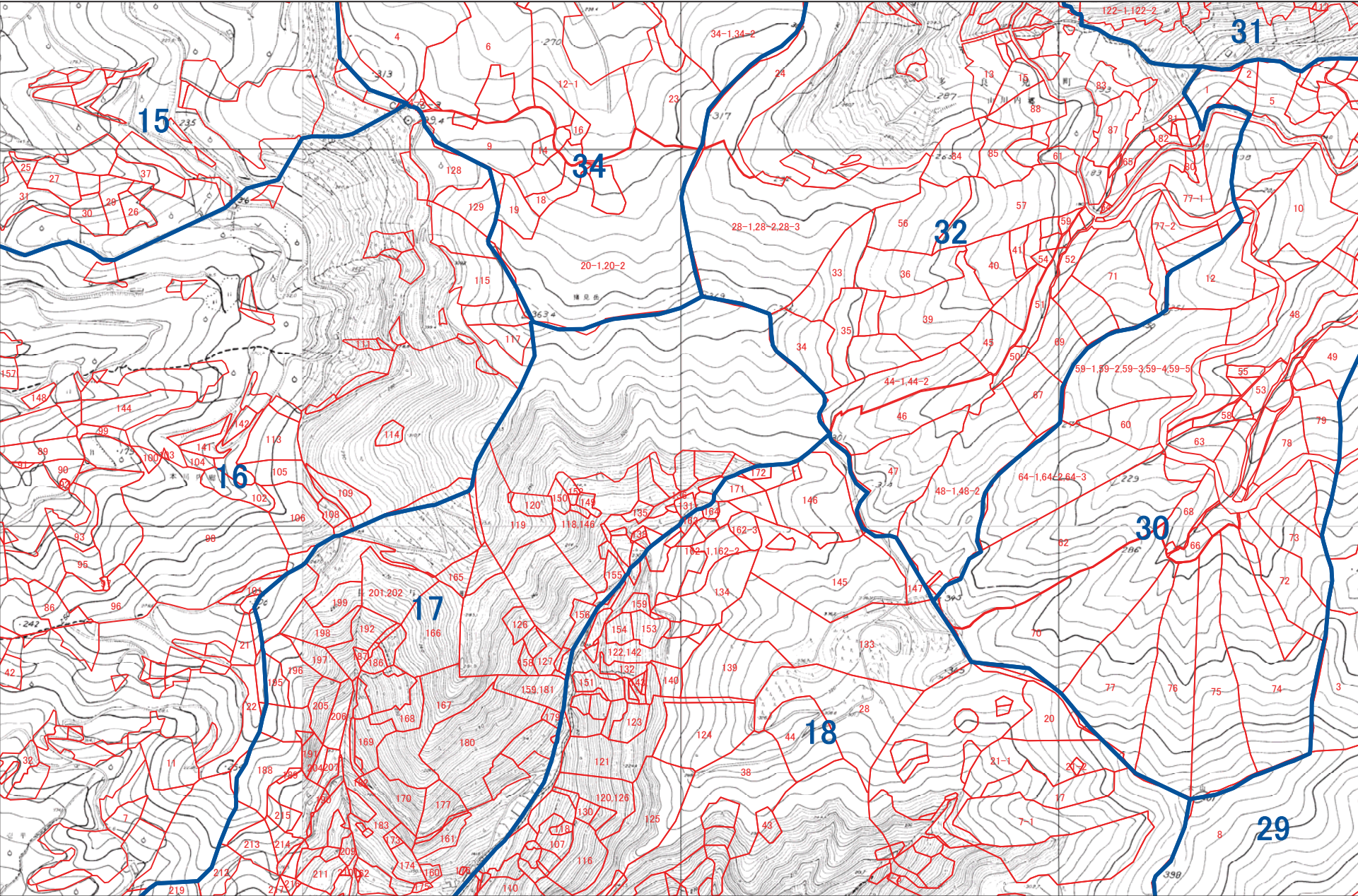


1:5,000

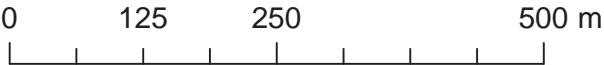




諫早市 02

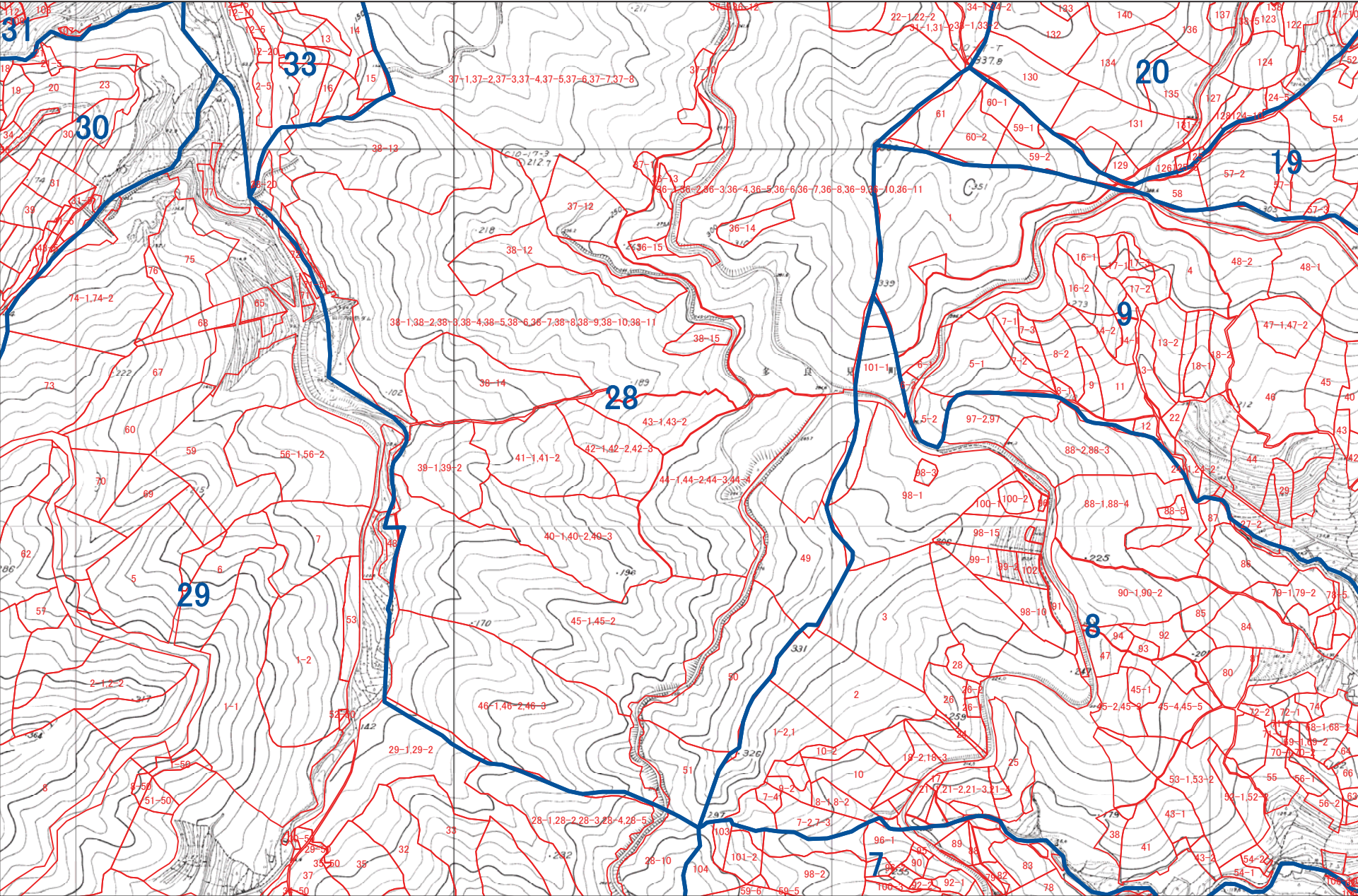


1:5,000





諫早市 03

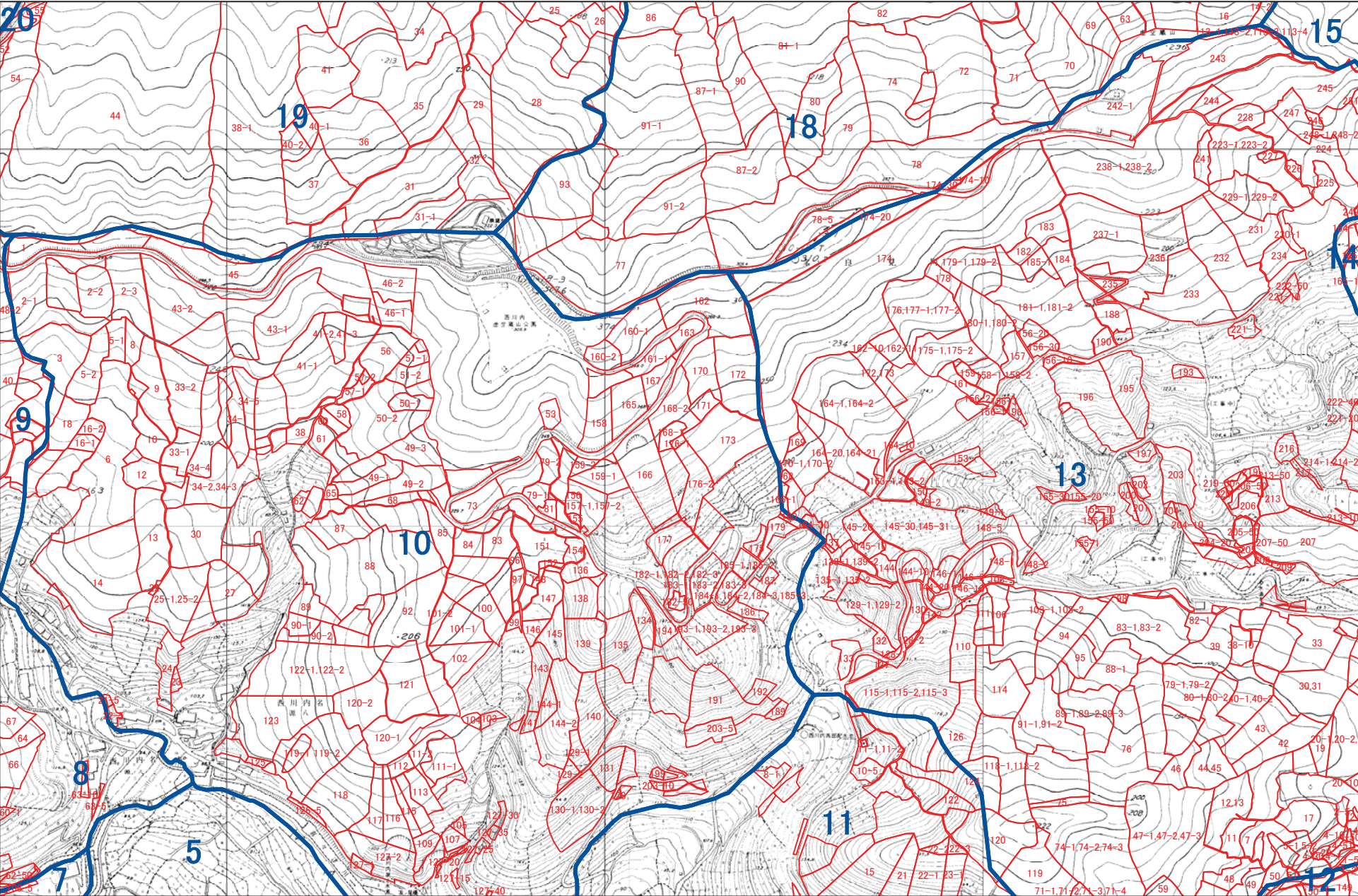


1:5,000





諫早市 O4

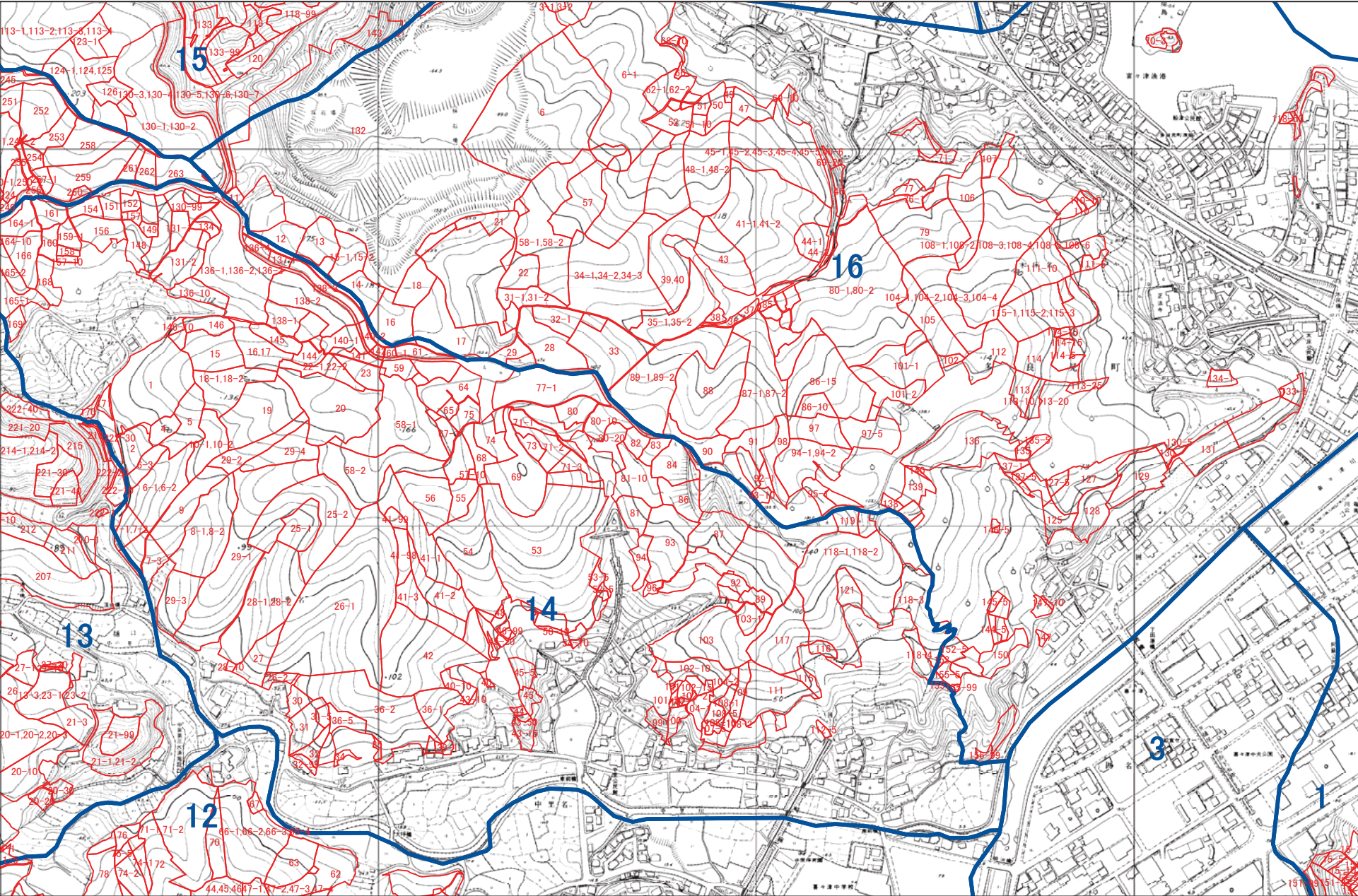


1:5,000





諫早市 O5

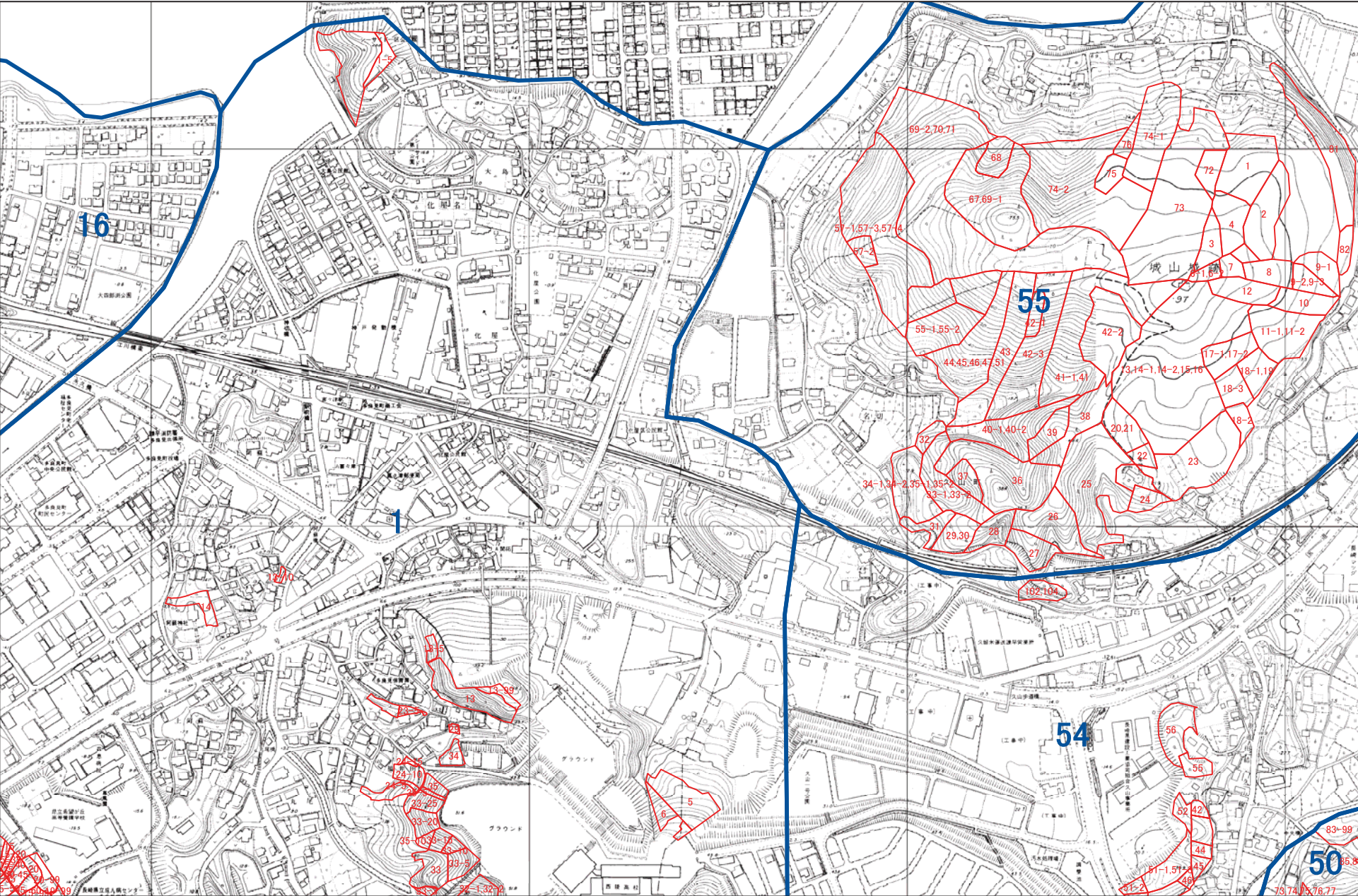


1:5,000





諫早市 O6

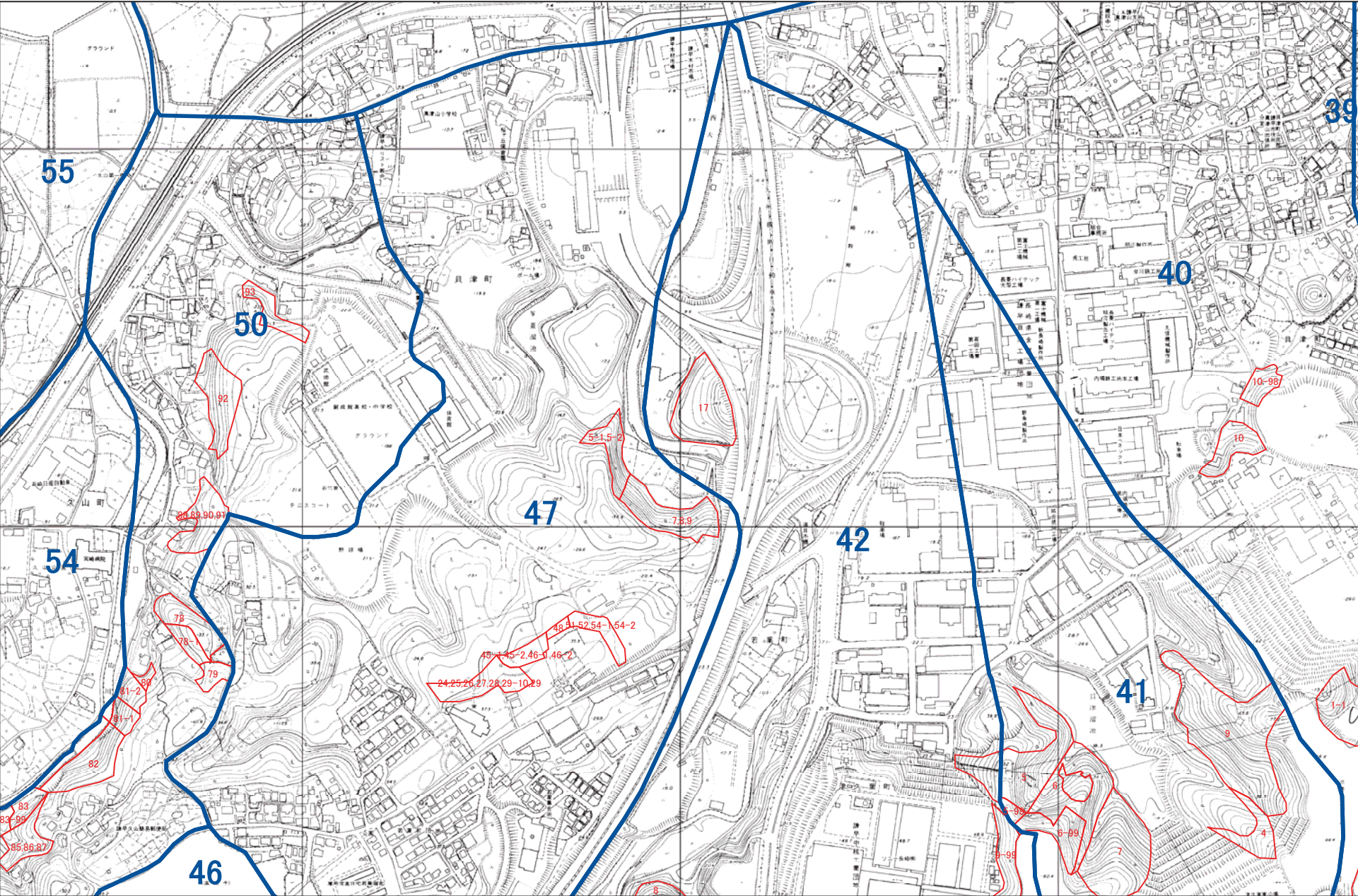


1:5,000





諫早市 07

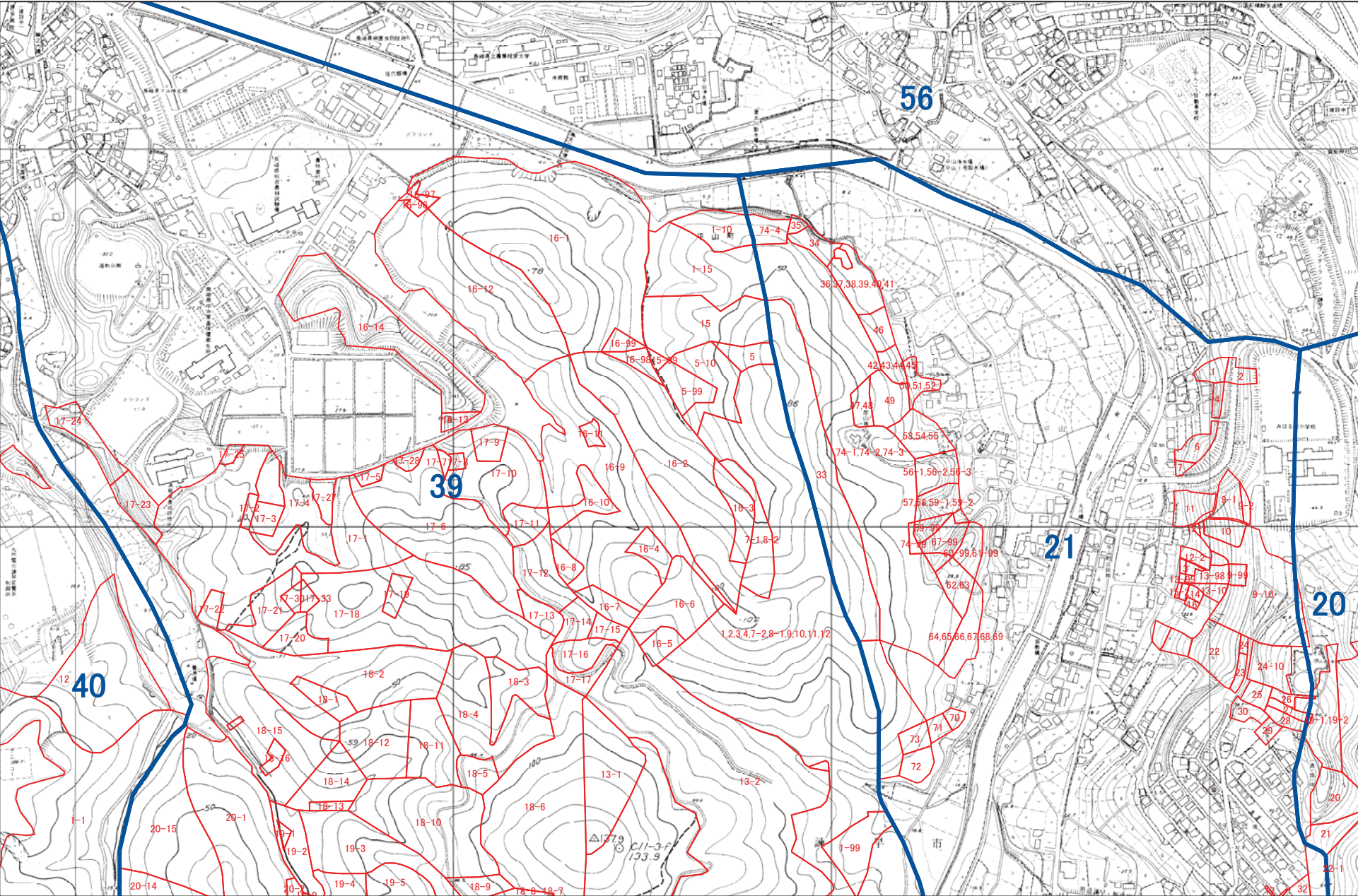


1:5,000





諫早市 O8

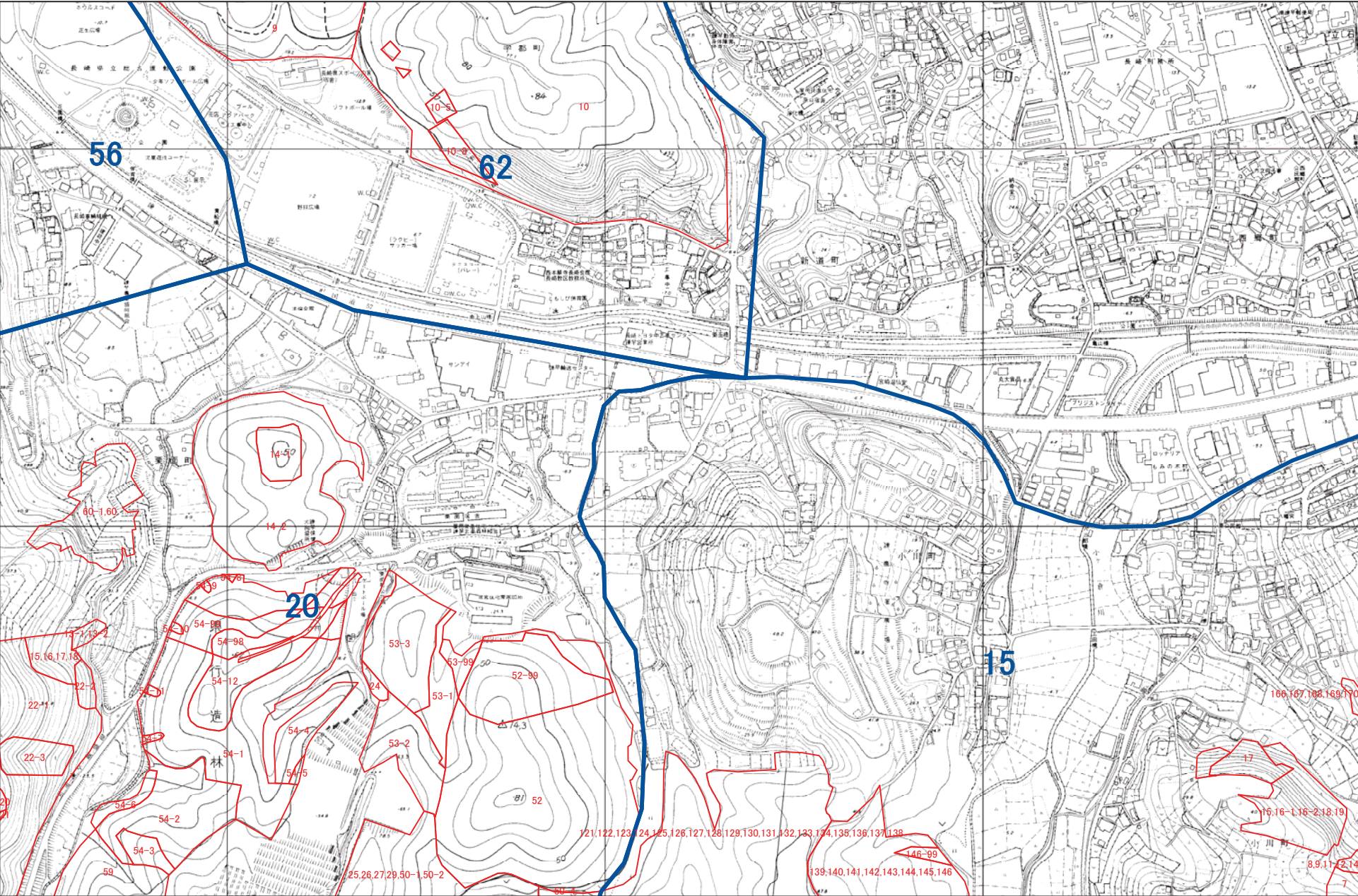


1:5,000





諫早市 09

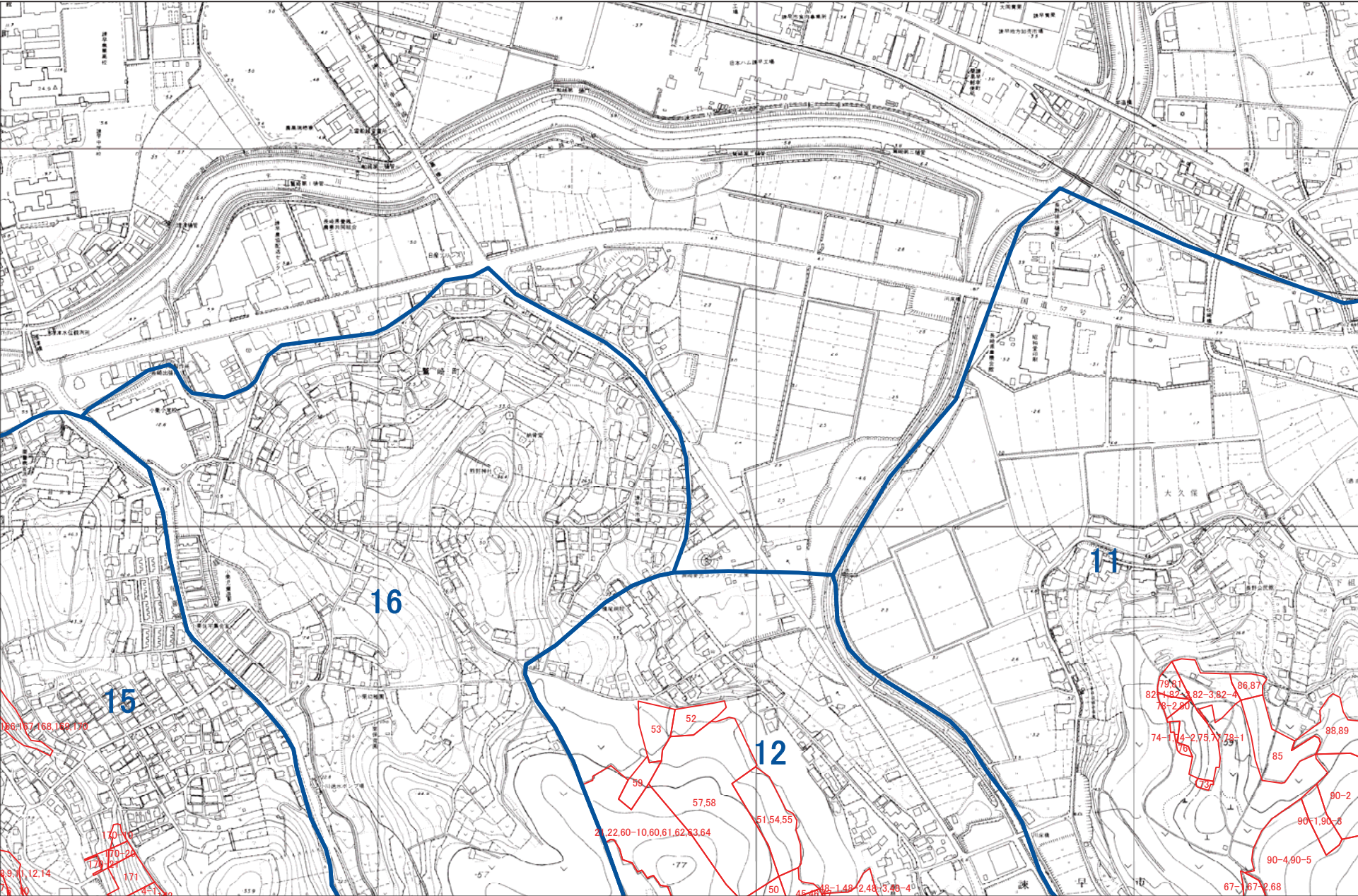


1:5,000





諫早市 010

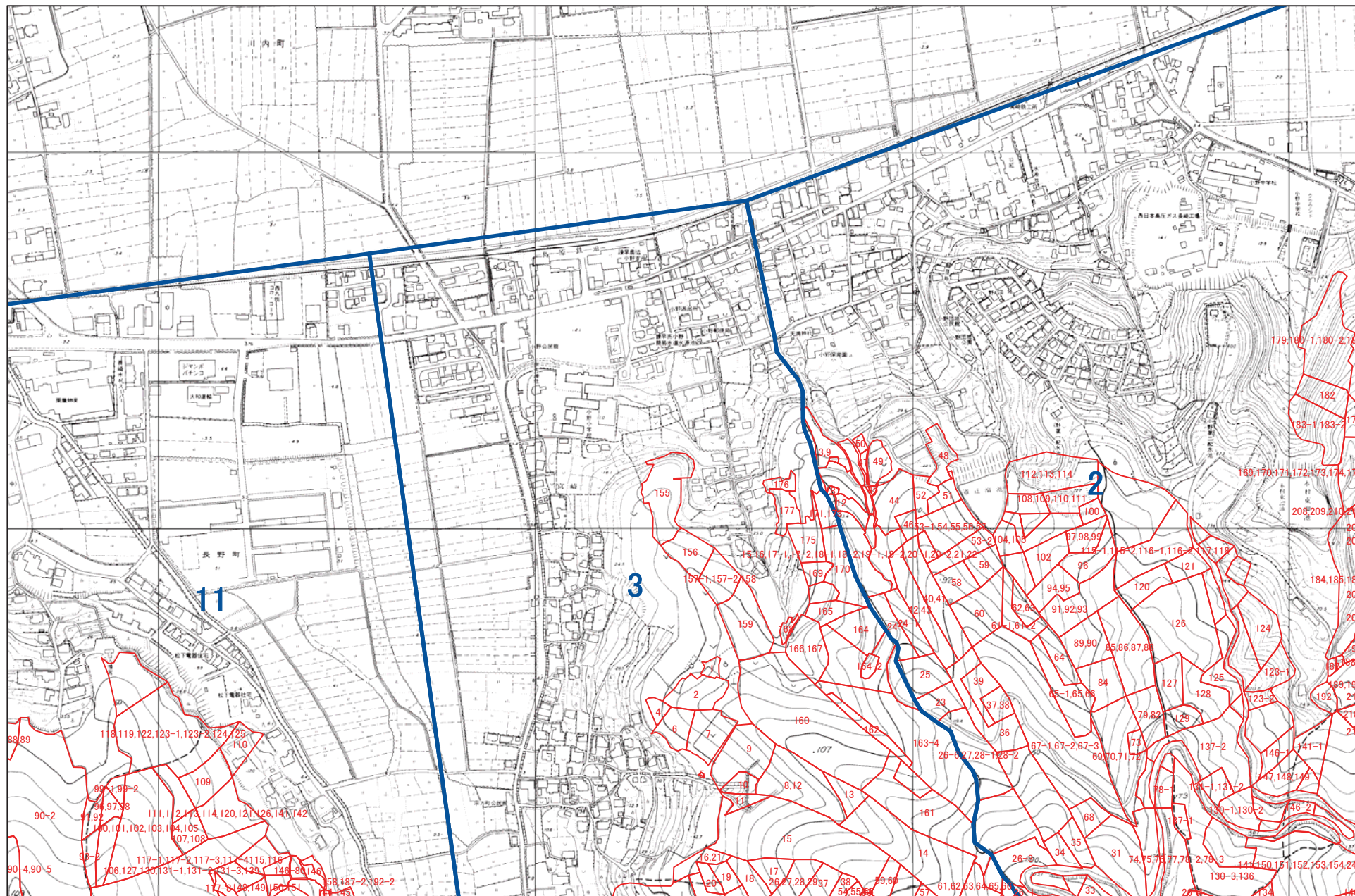


1:5,000





# 諫早市 O11

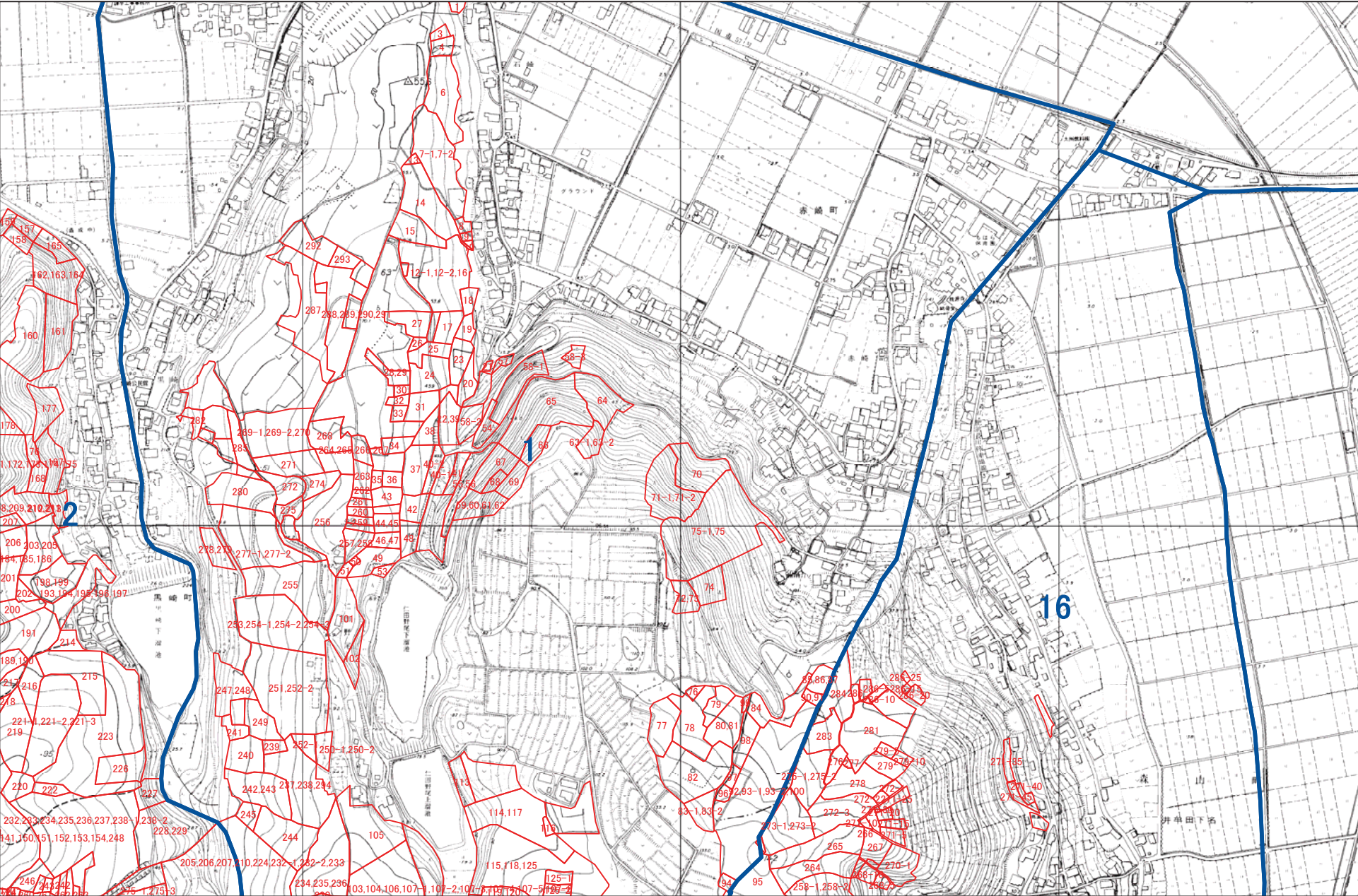


1:5,000

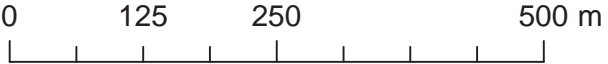




諫早市 012

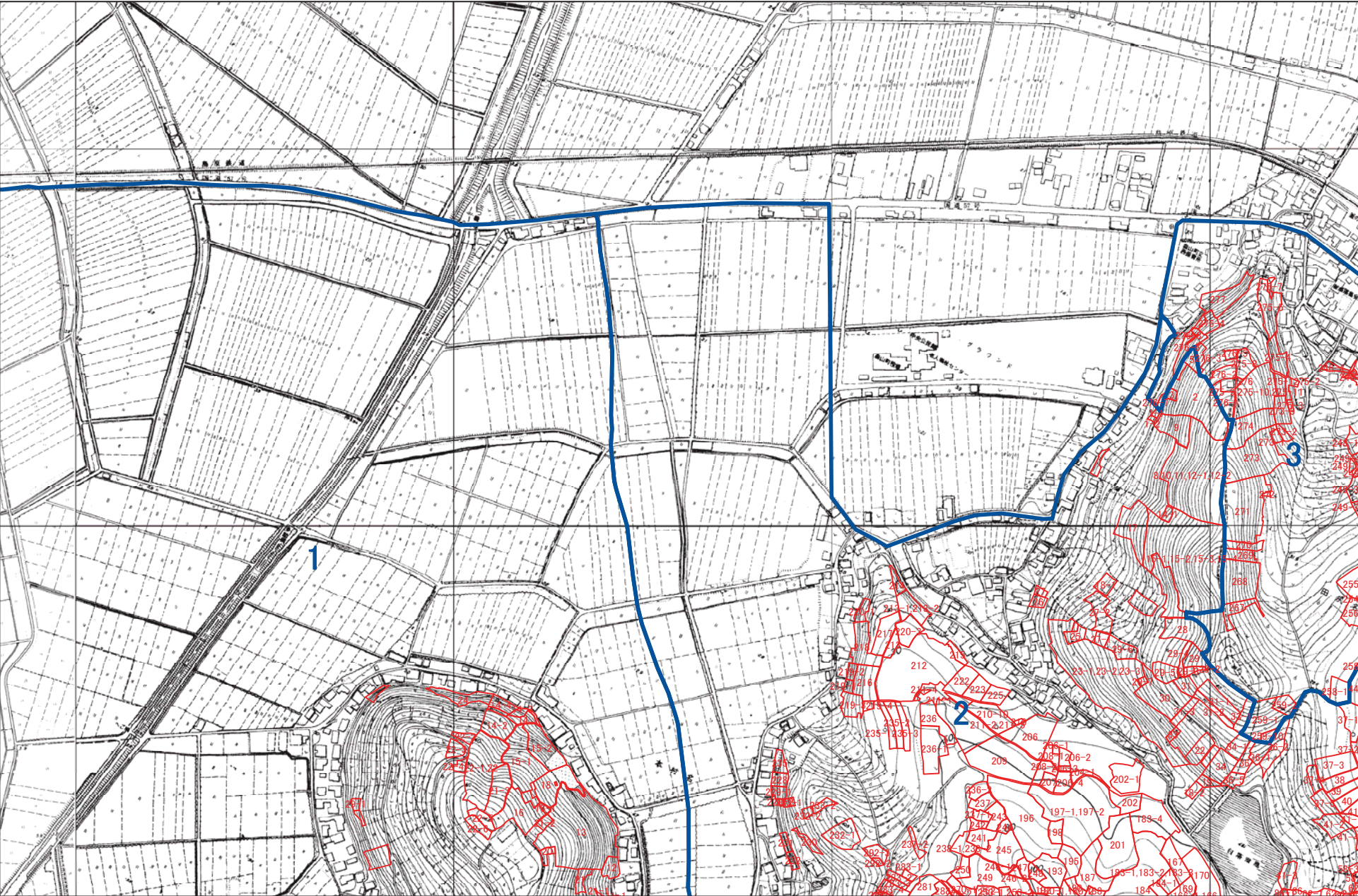


1:5,000





諫早市 O13

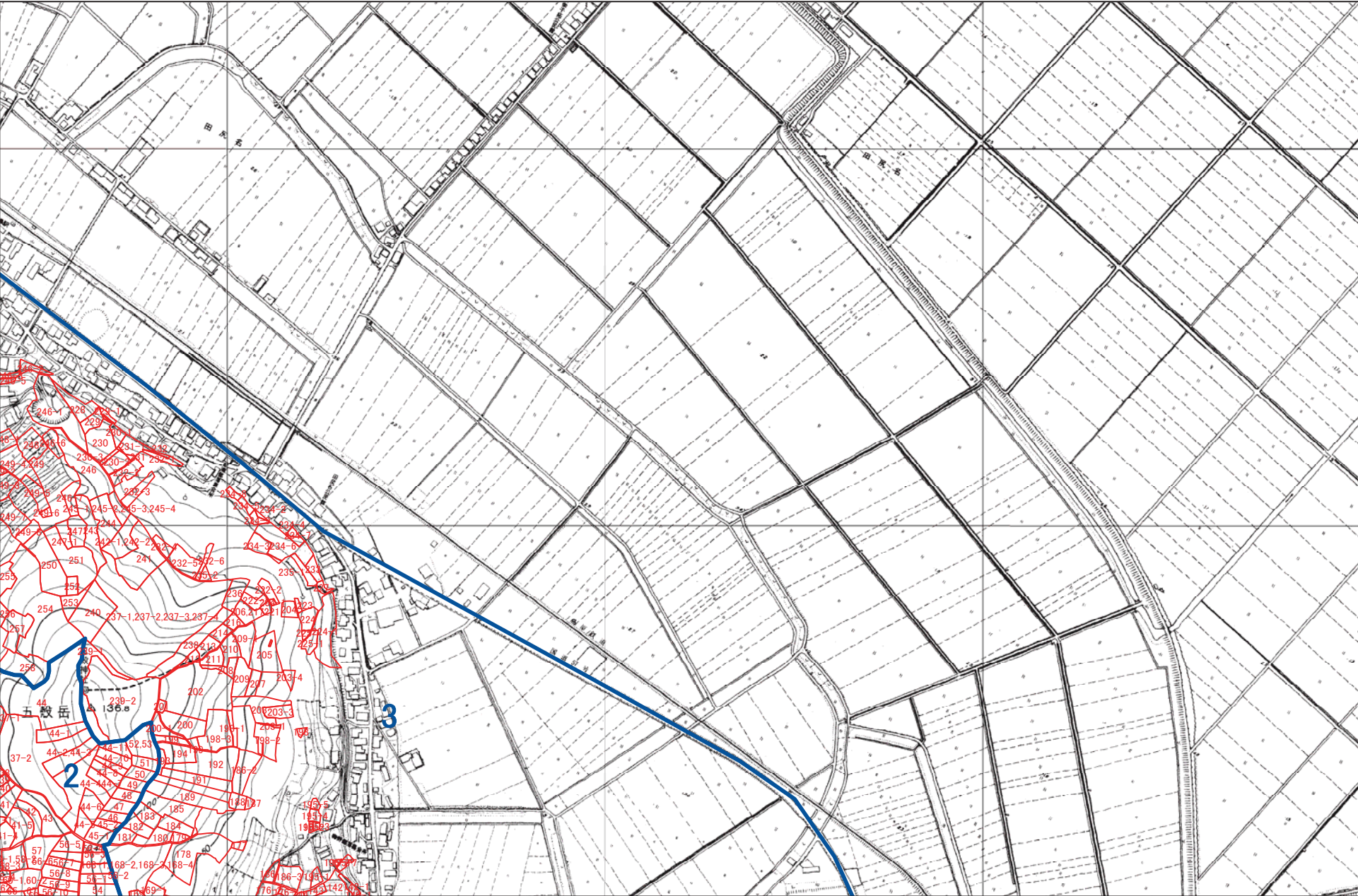


1:5,000





諫早市 O14

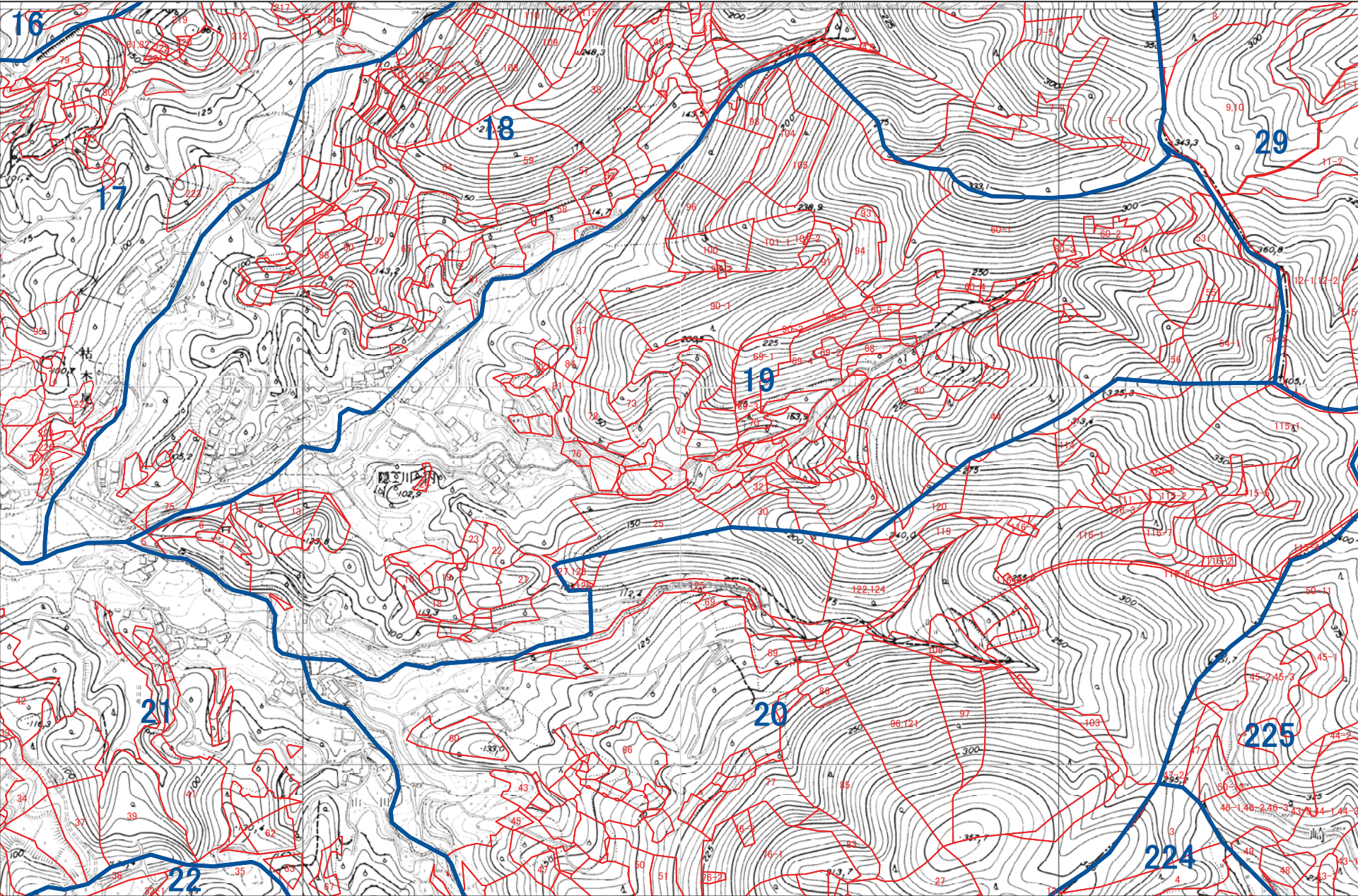


1:5,000





諫早市 P2

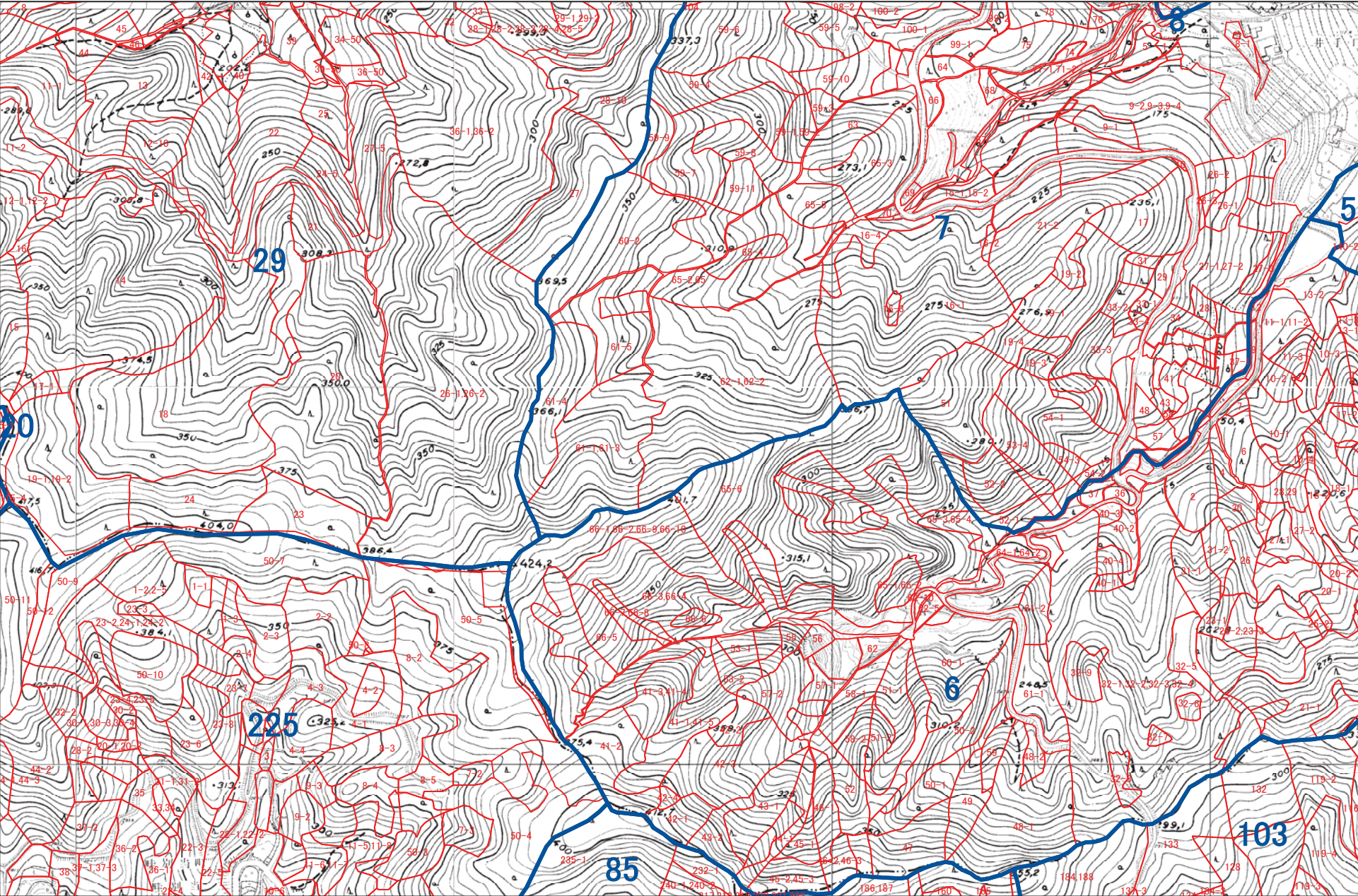


1:5,000





諫早市 P3

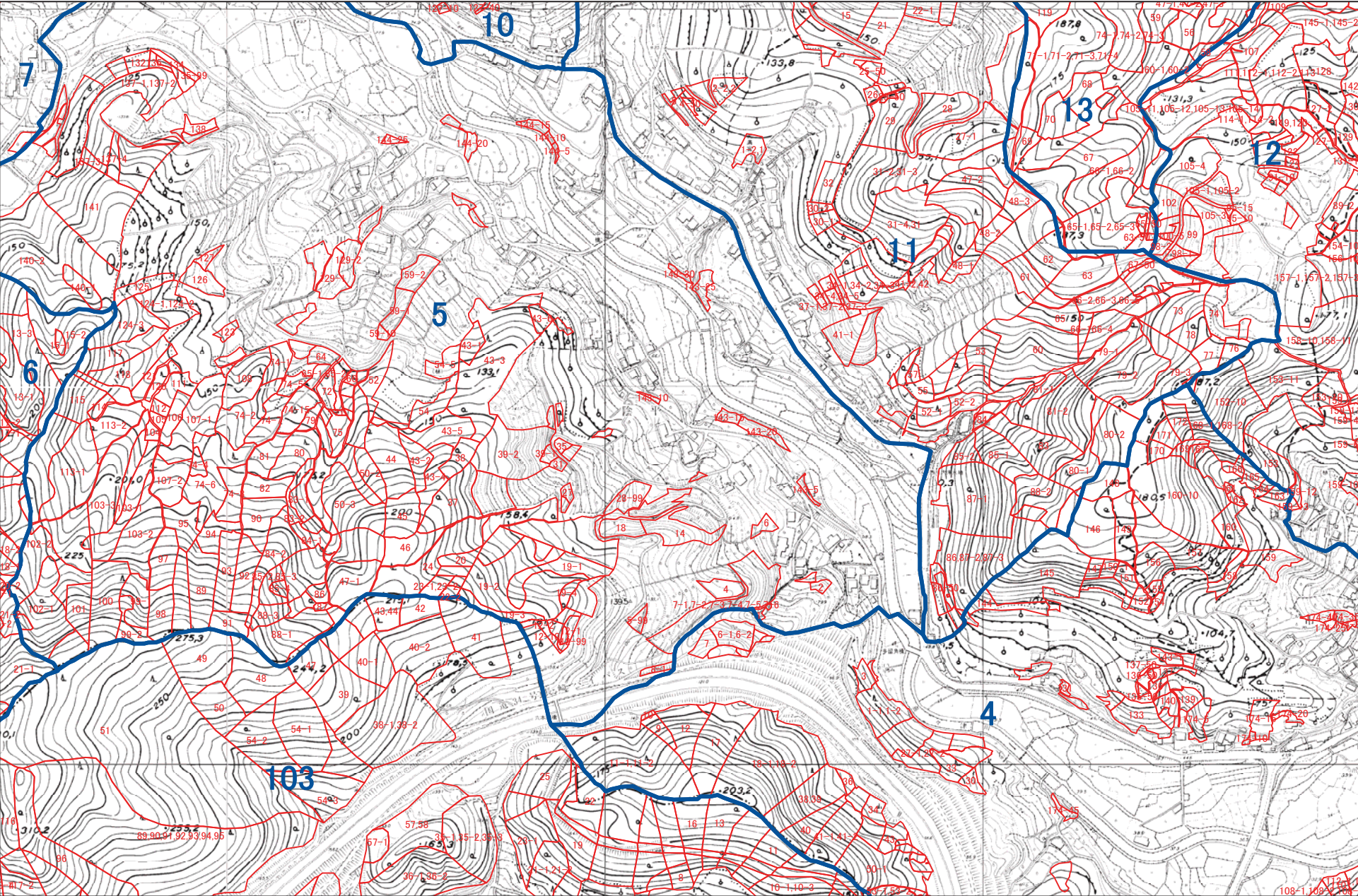


1:5,000





諫早市 P4

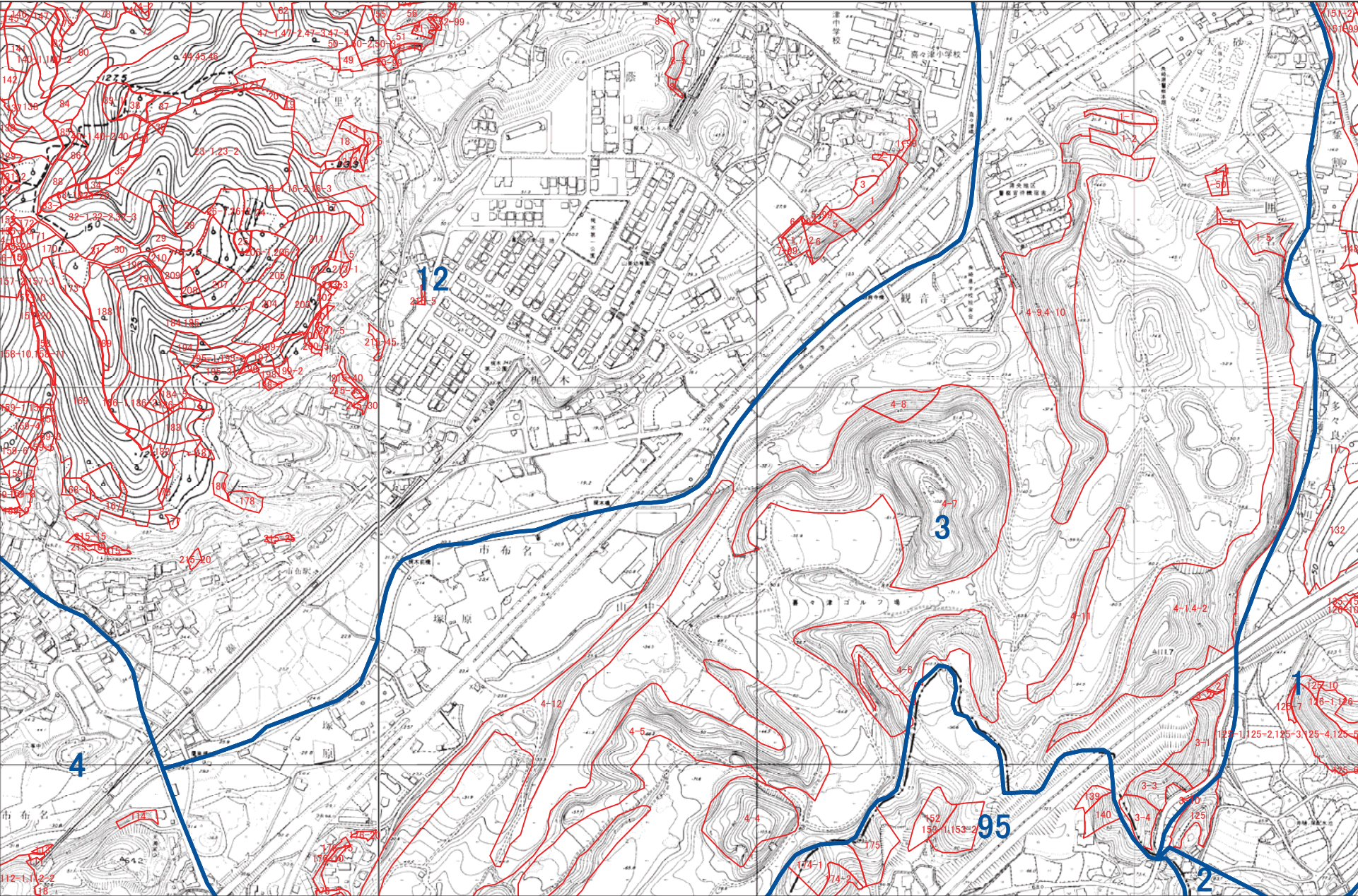


1:5,000






諫早市 P5

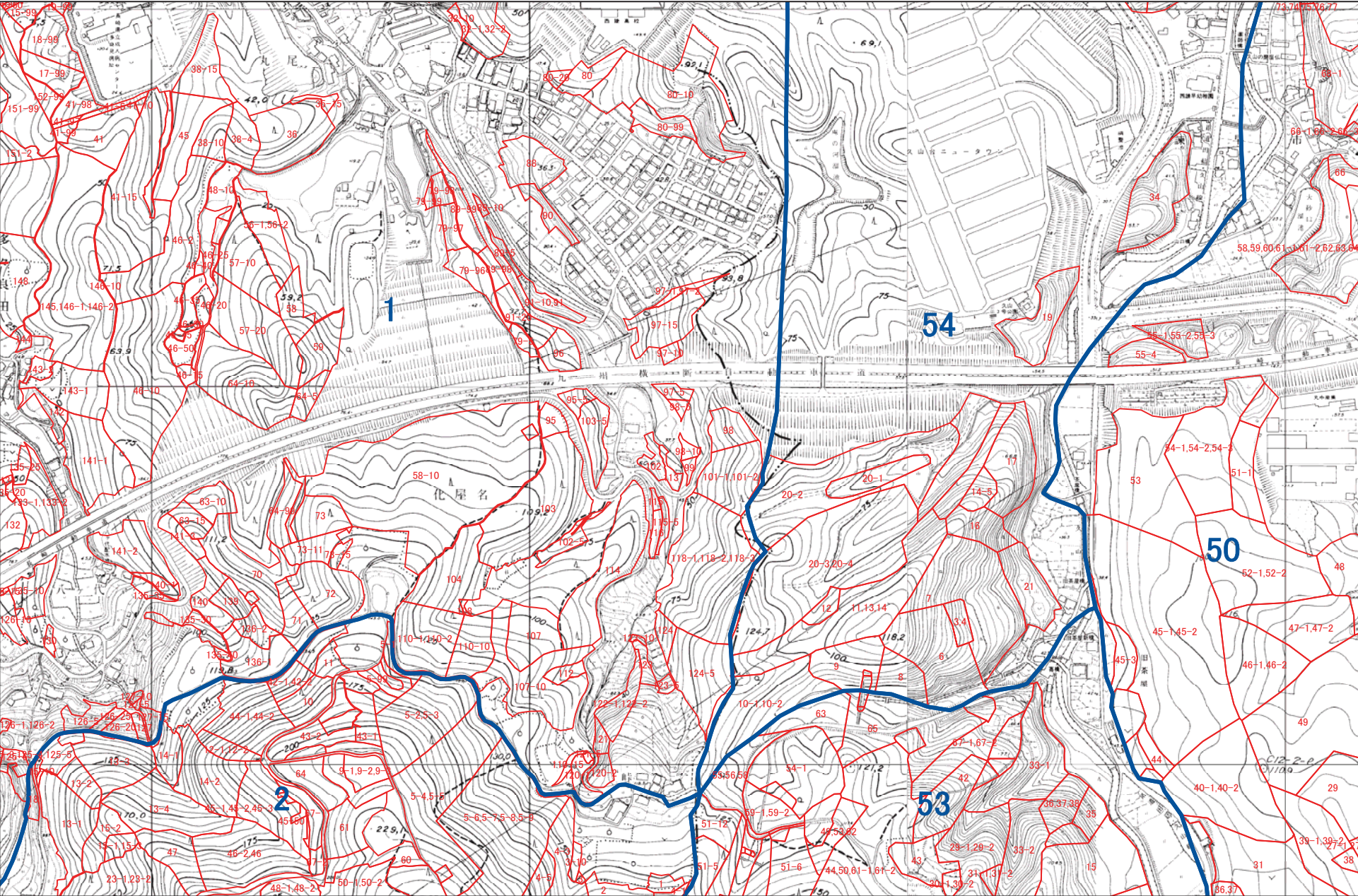


1:5,000





諫早市 P6

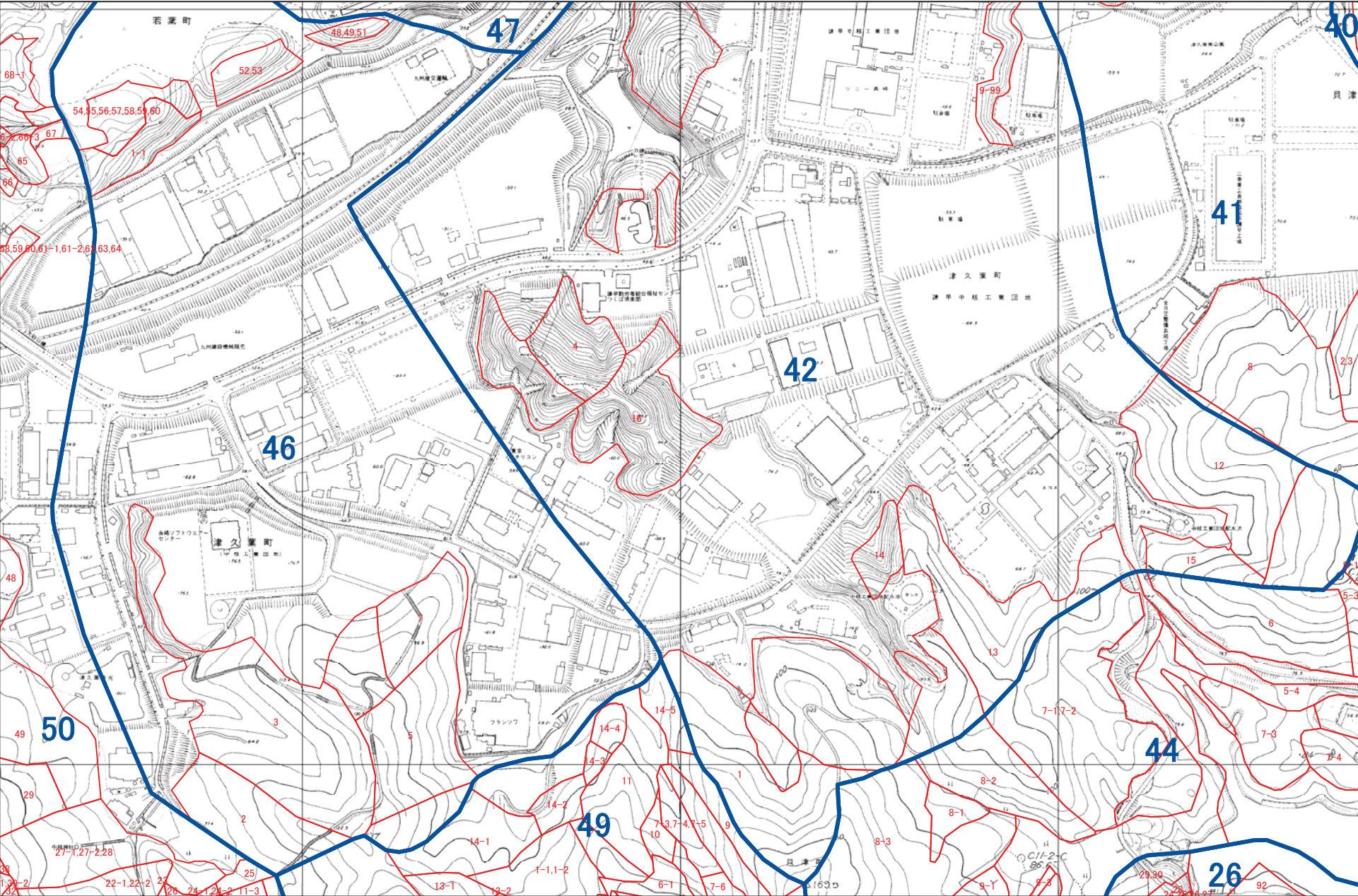


1:5,000





諫早市 P7

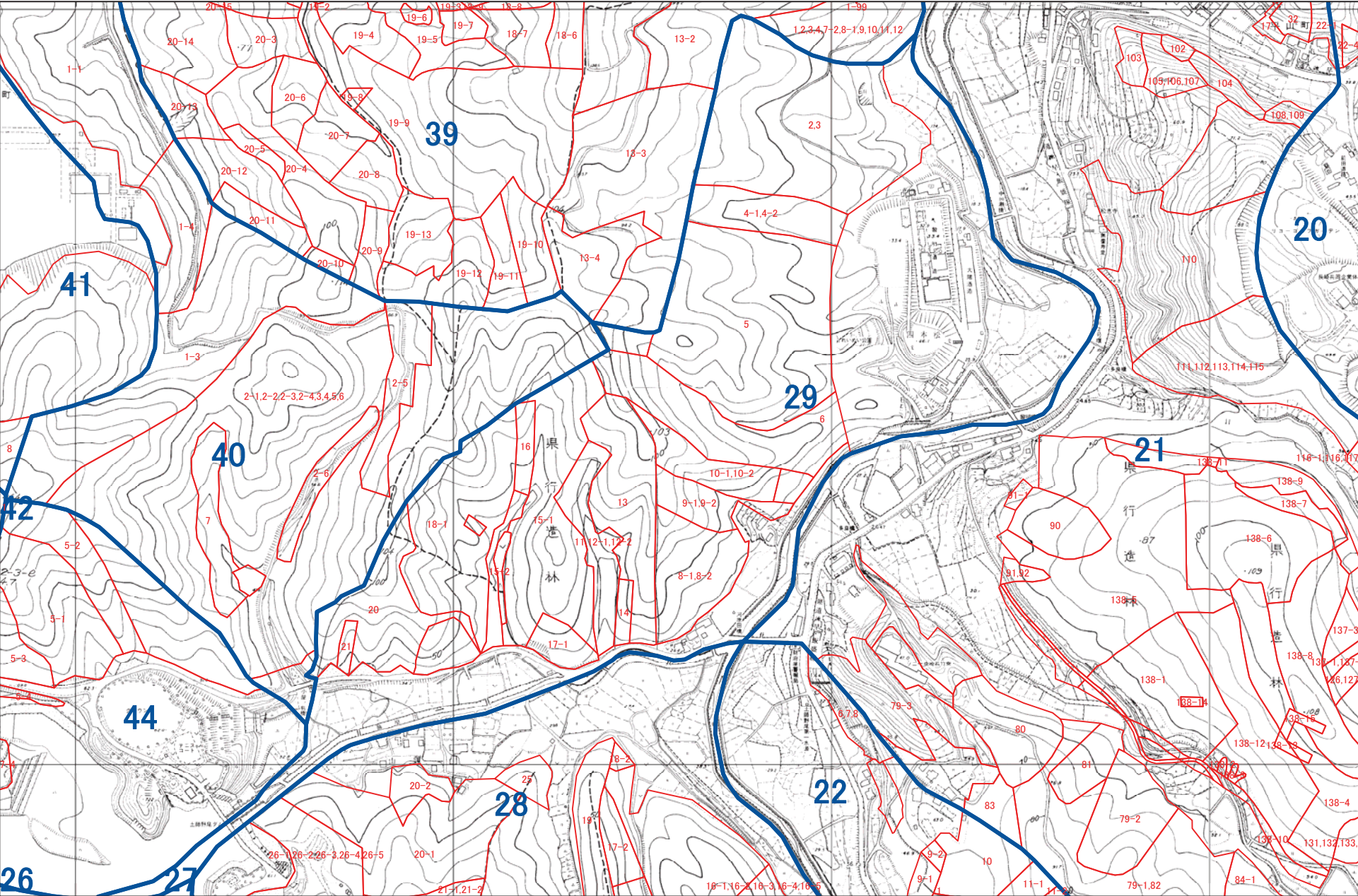


1:5,000






諫早市 P8

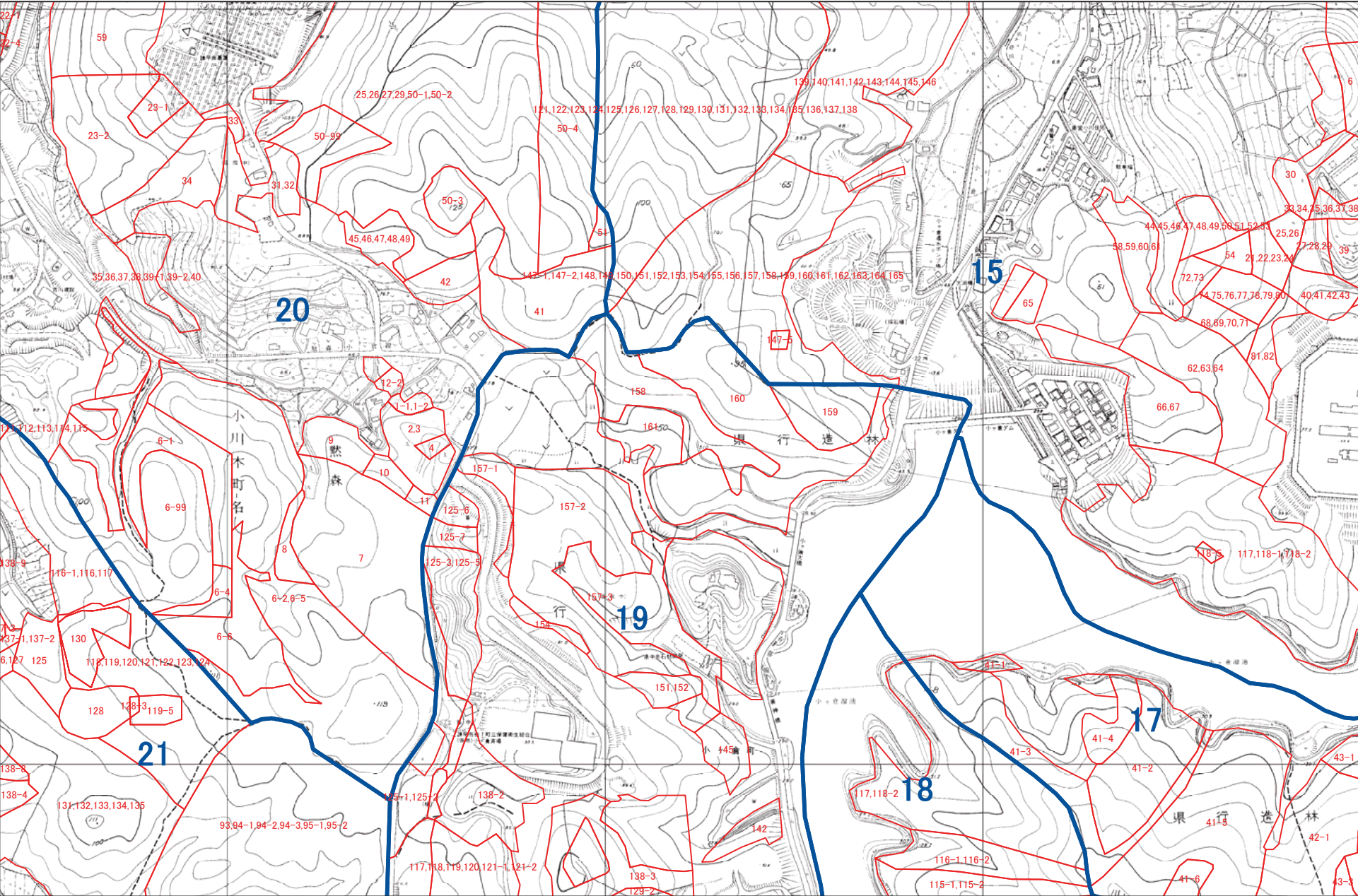


1:5,000






諫早市 P9

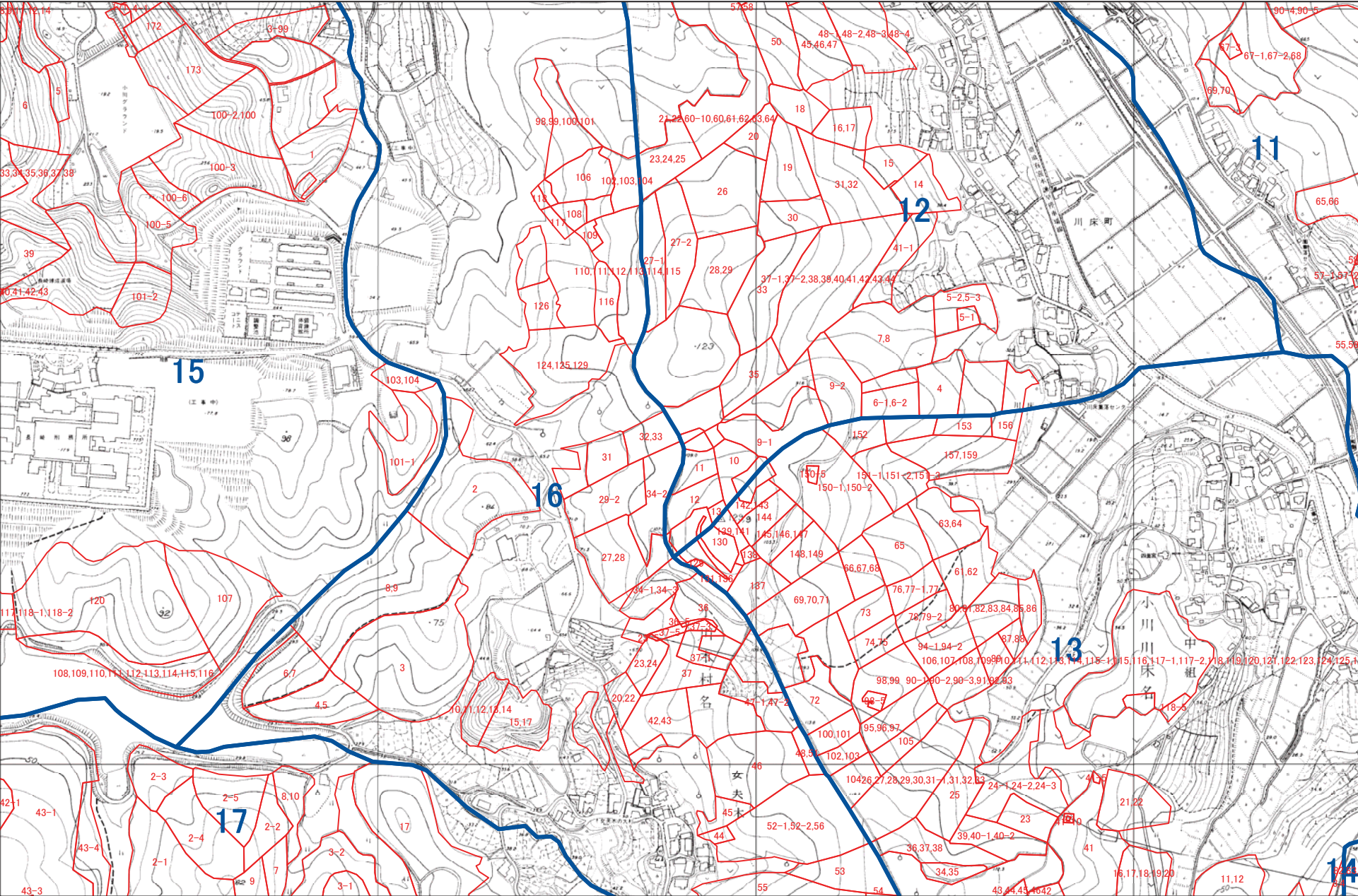


1:5,000





諫早市 P10

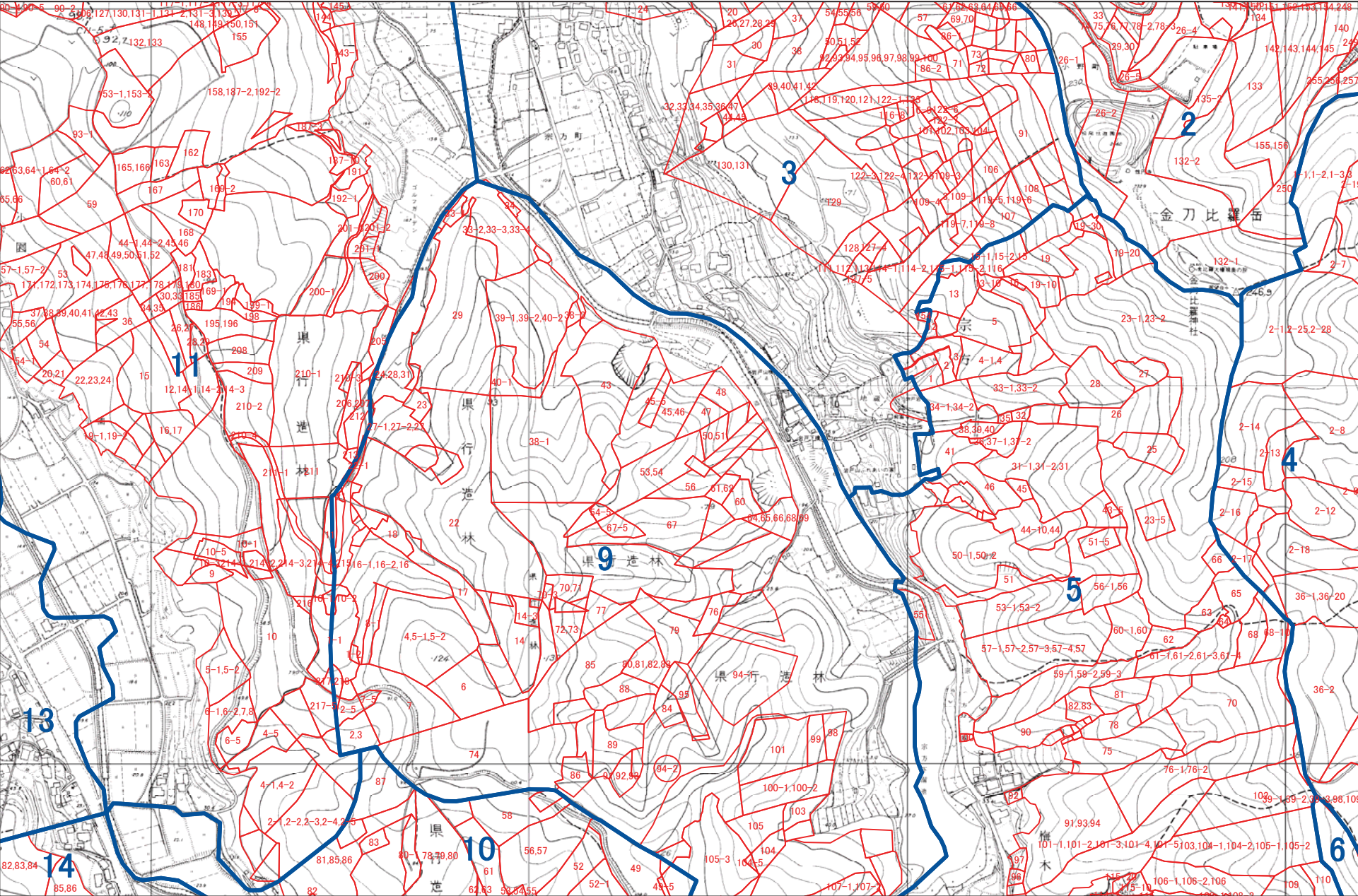


1:5,000





諫早市 P11

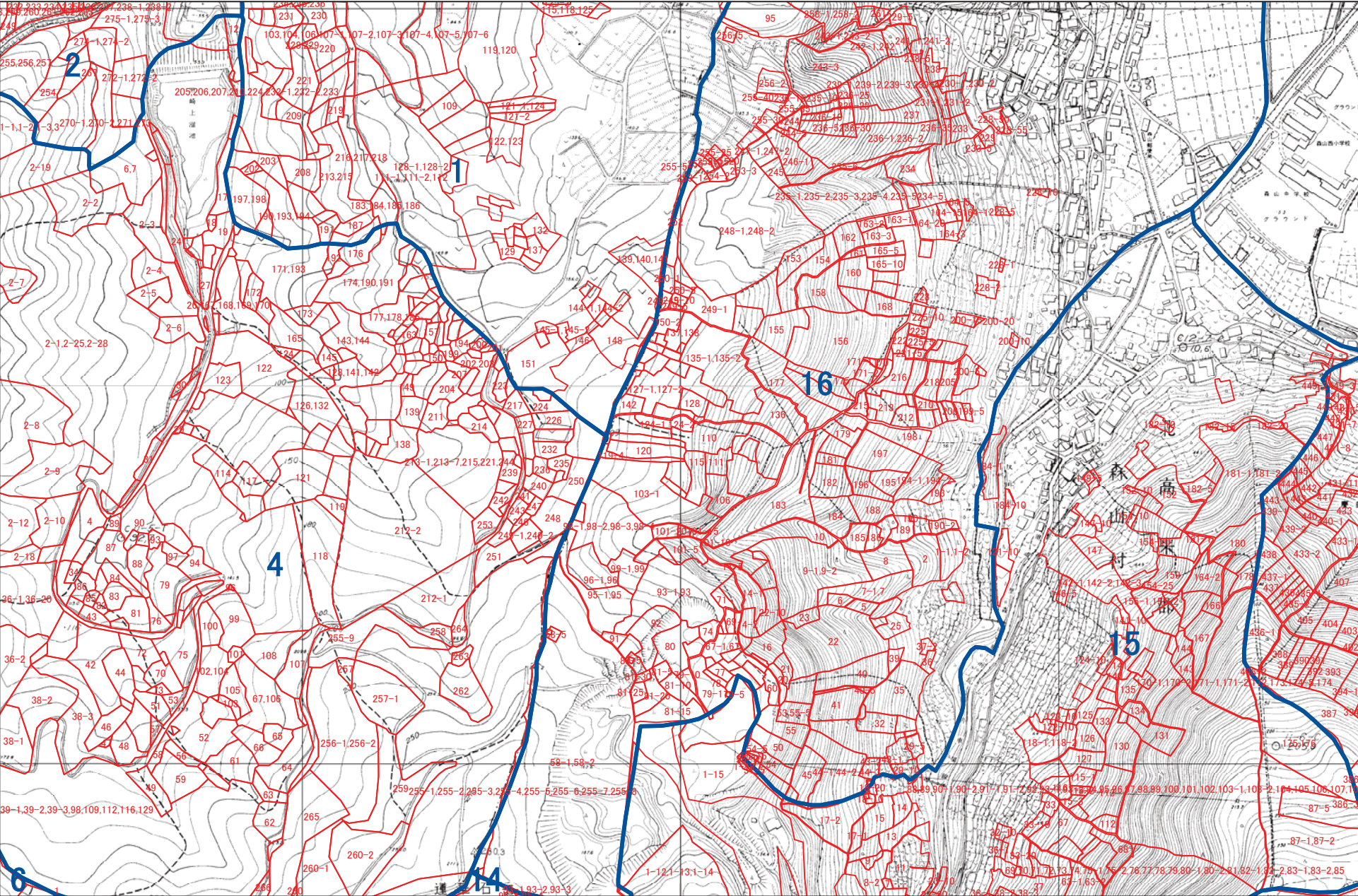


1:5,000

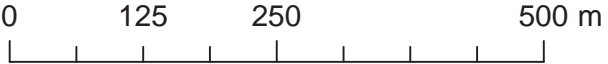




# 諫早市 P12

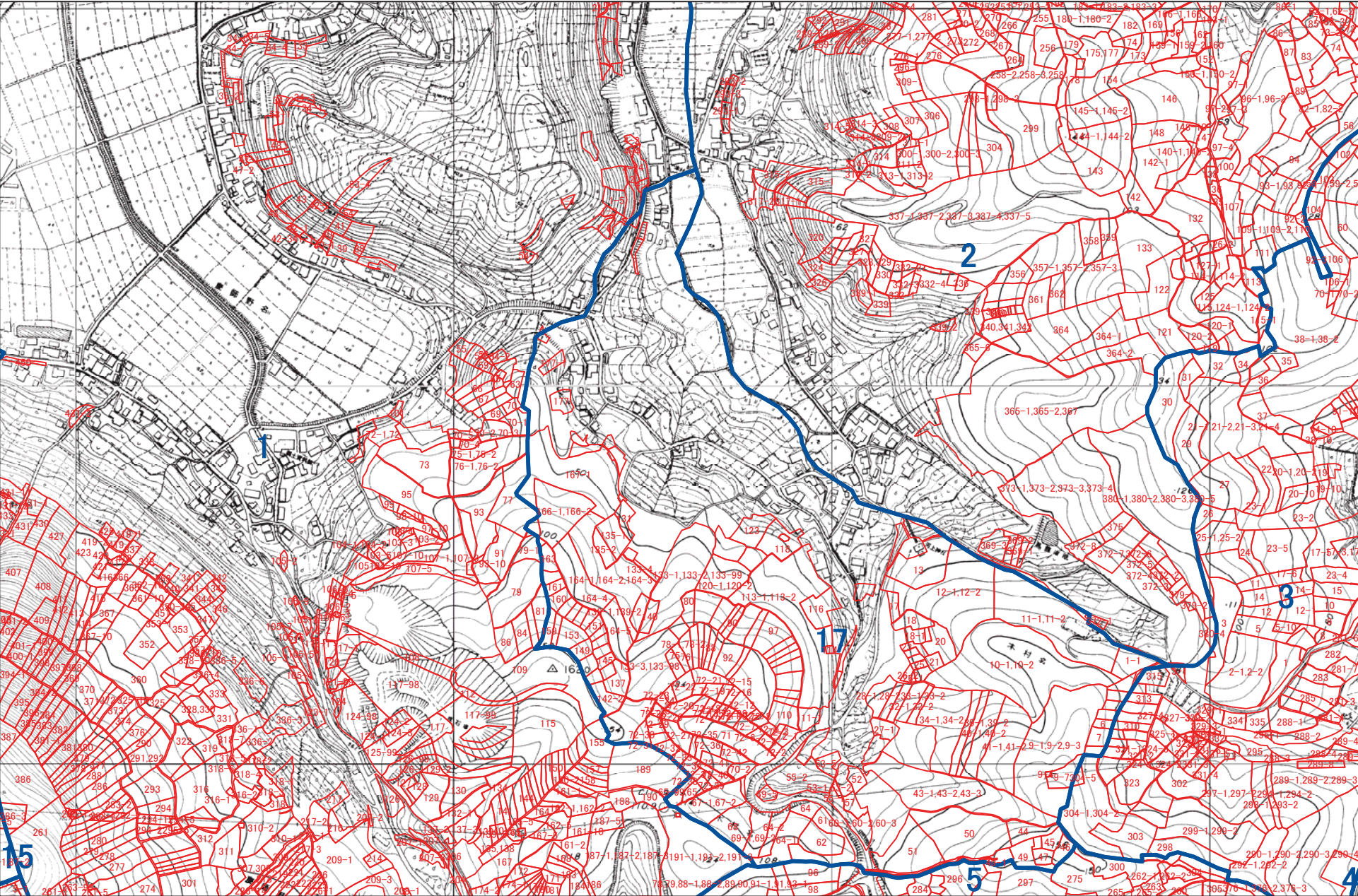


1:5,000






諫早市 P13



1:5,000





諫早市 P14

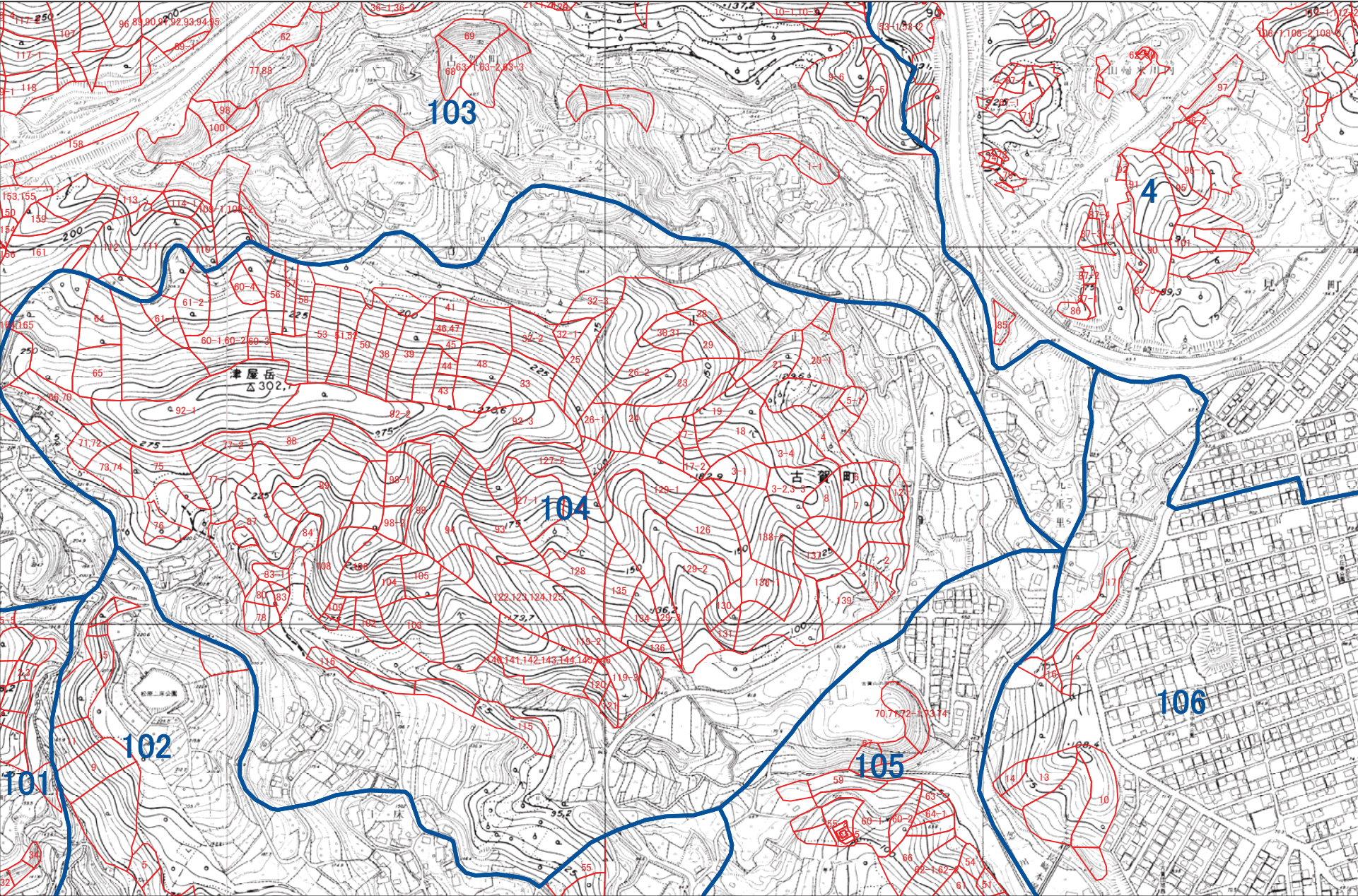


1:5,000





諫早市 Q4

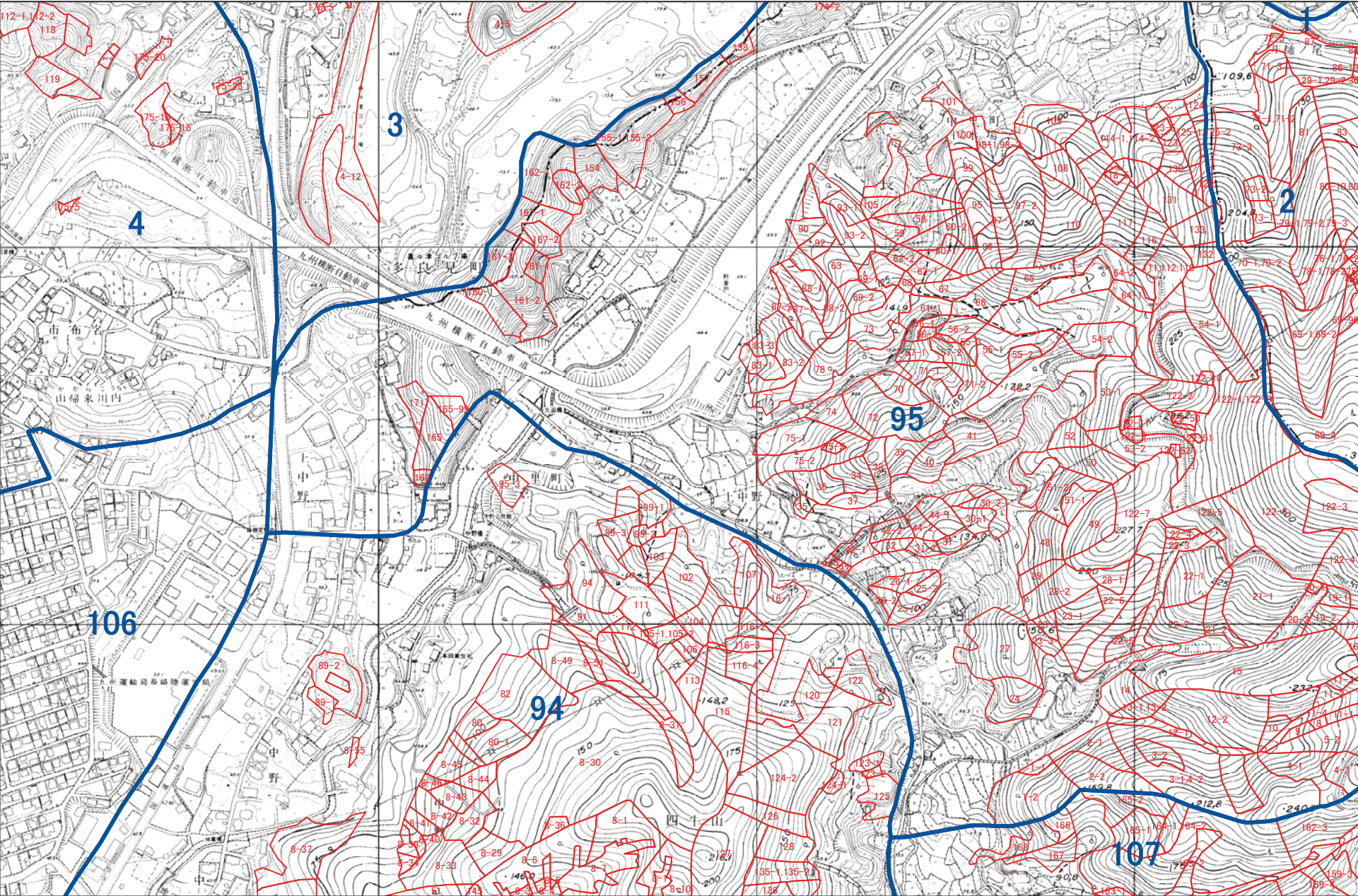


1:5,000





諫早市 Q5

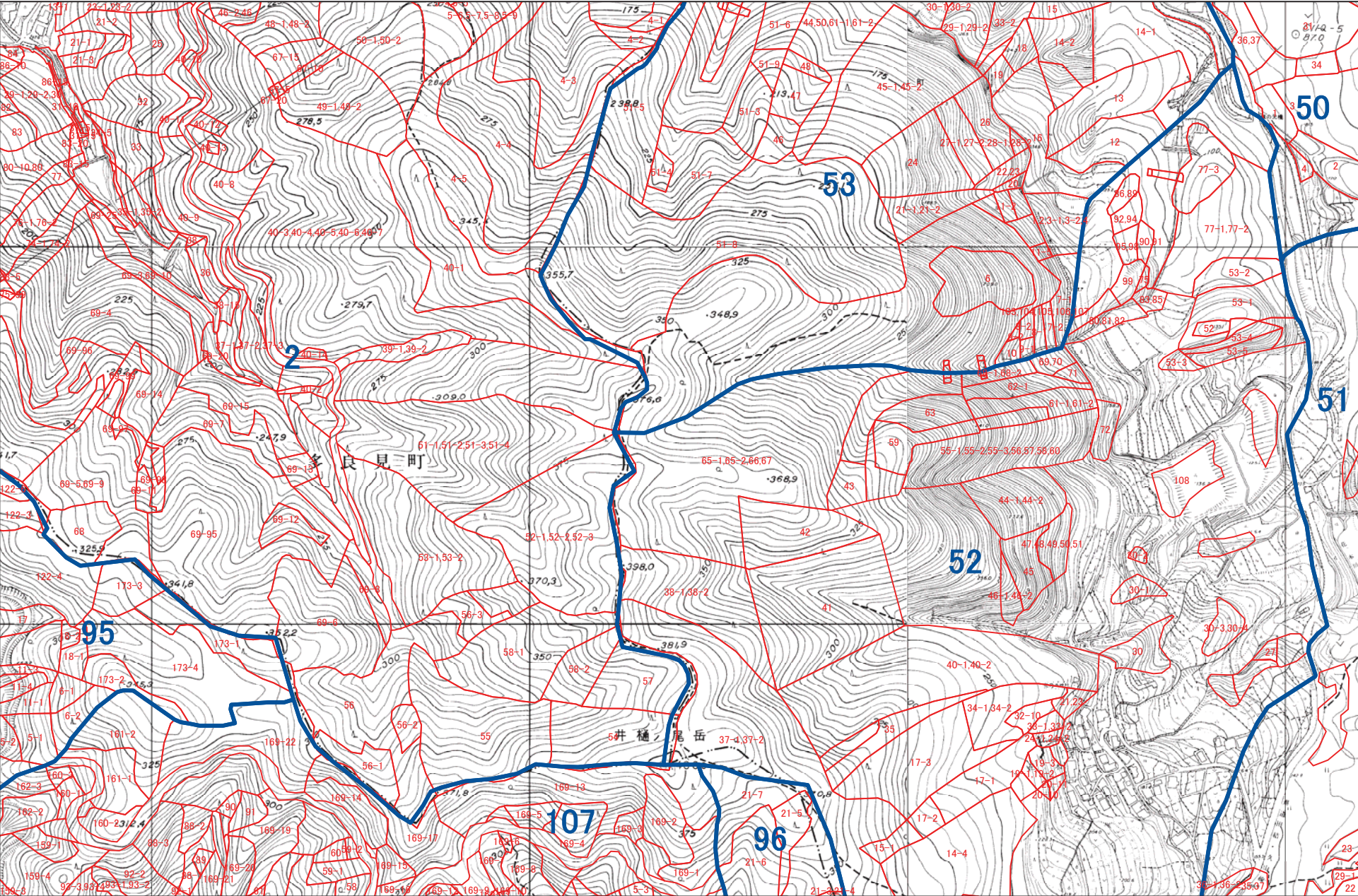


1:5,000





諫早市 Q6

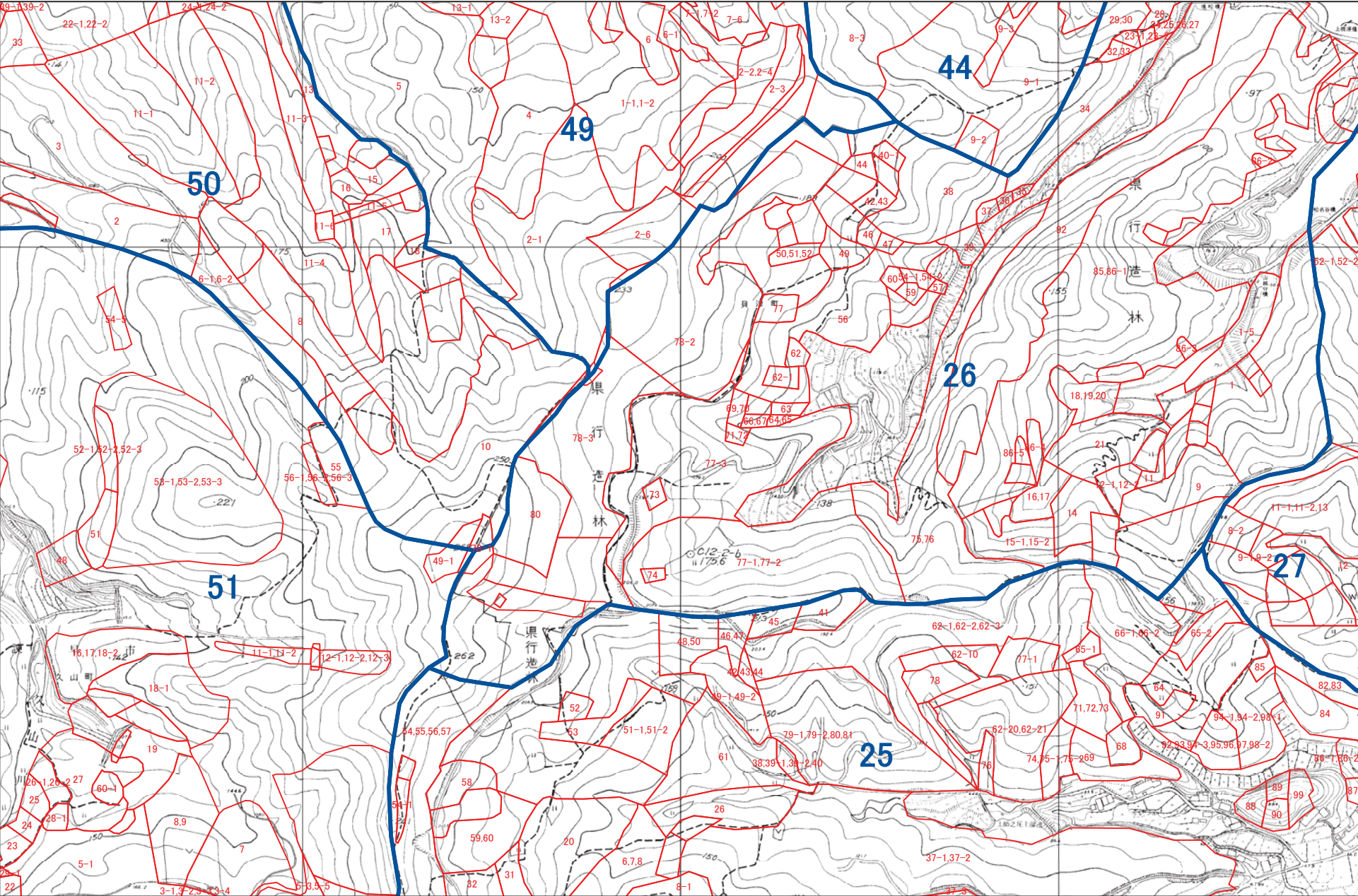


1:5,000






諫早市 Q7

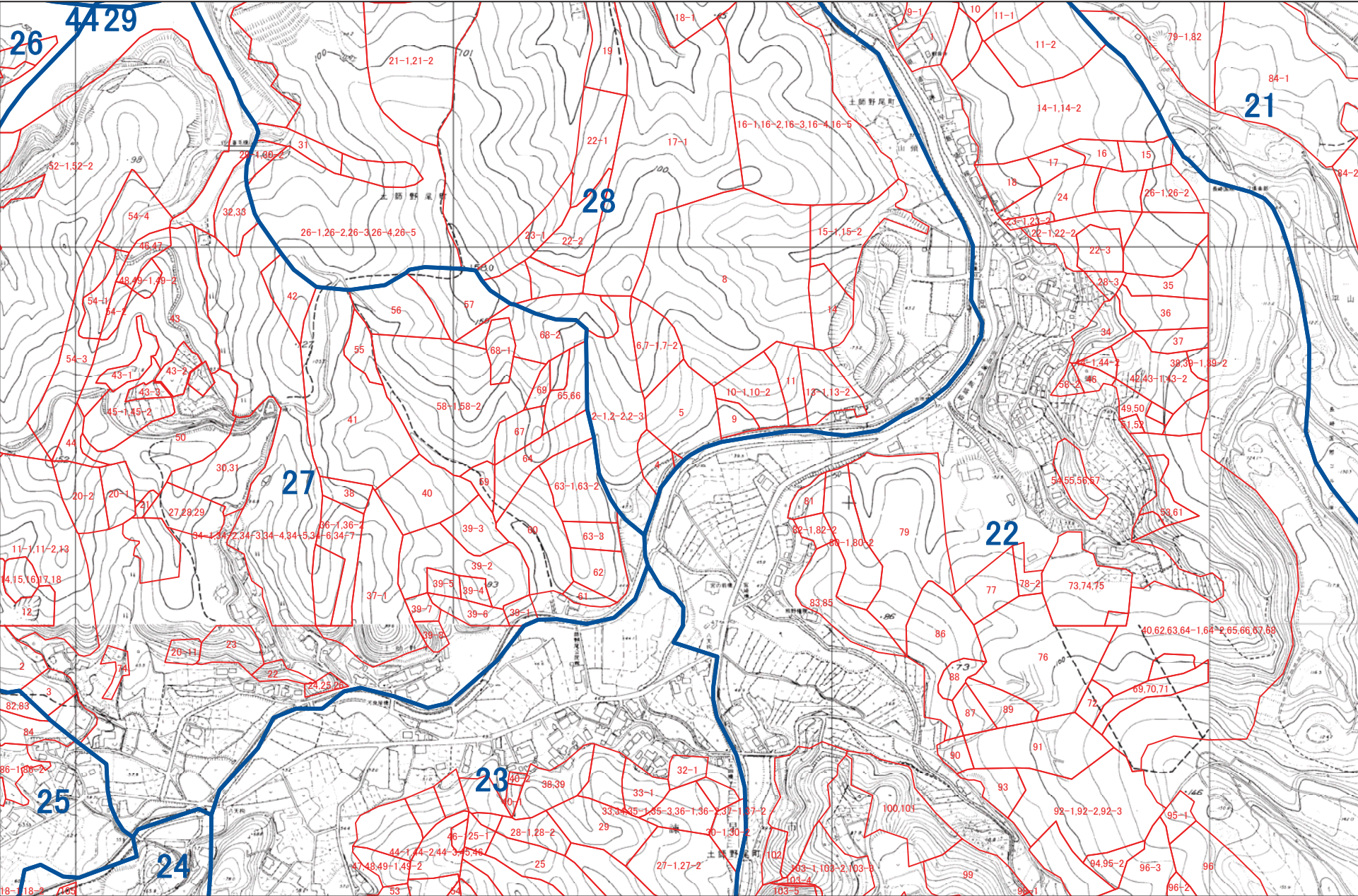


1:5,000






諫早市 Q8



1:5,000

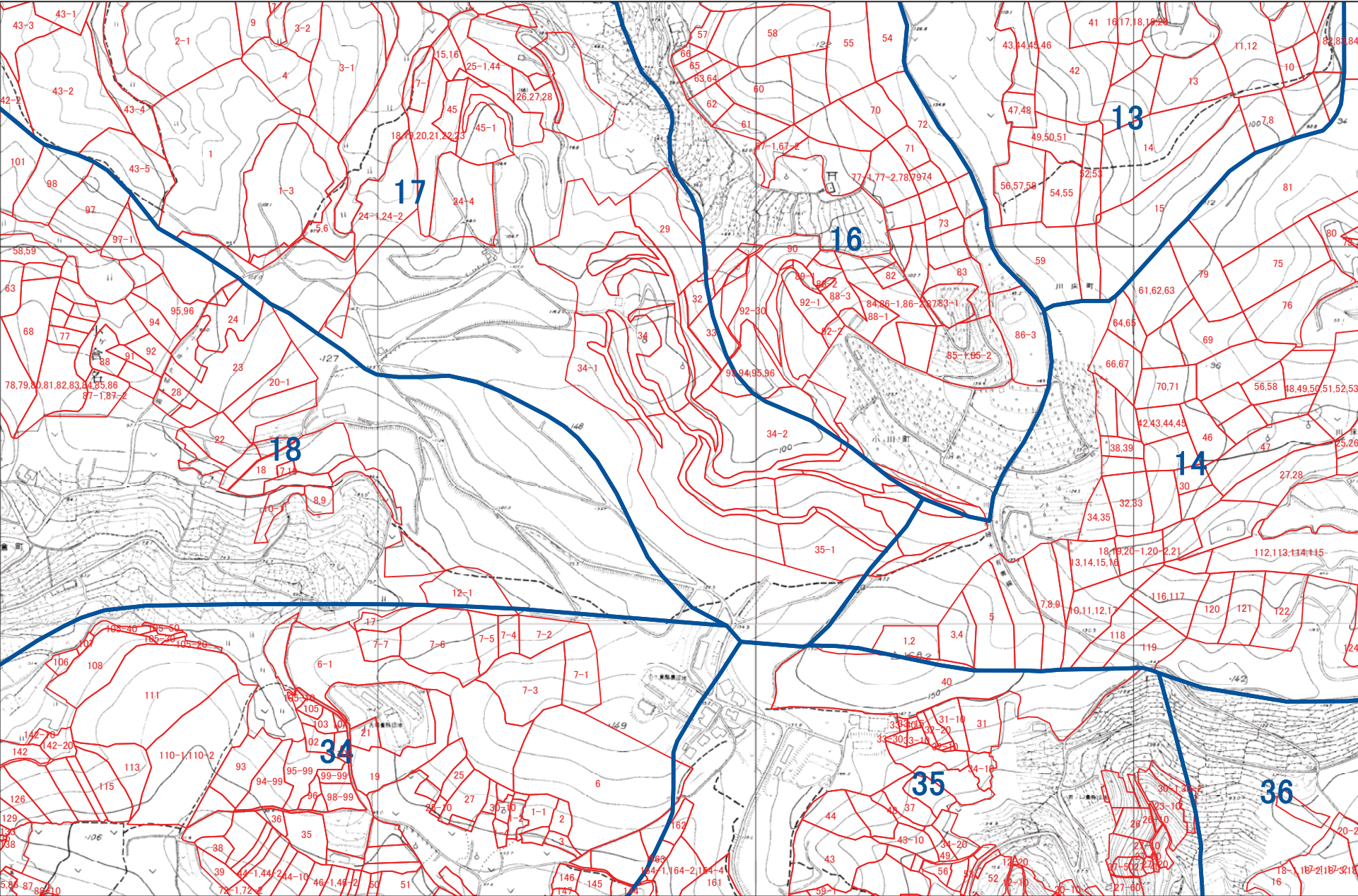




A horizontal scale bar with markings at 0, 125, 250, and 500 m. The bar is divided into four equal segments by vertical tick marks.



諫早市 Q10

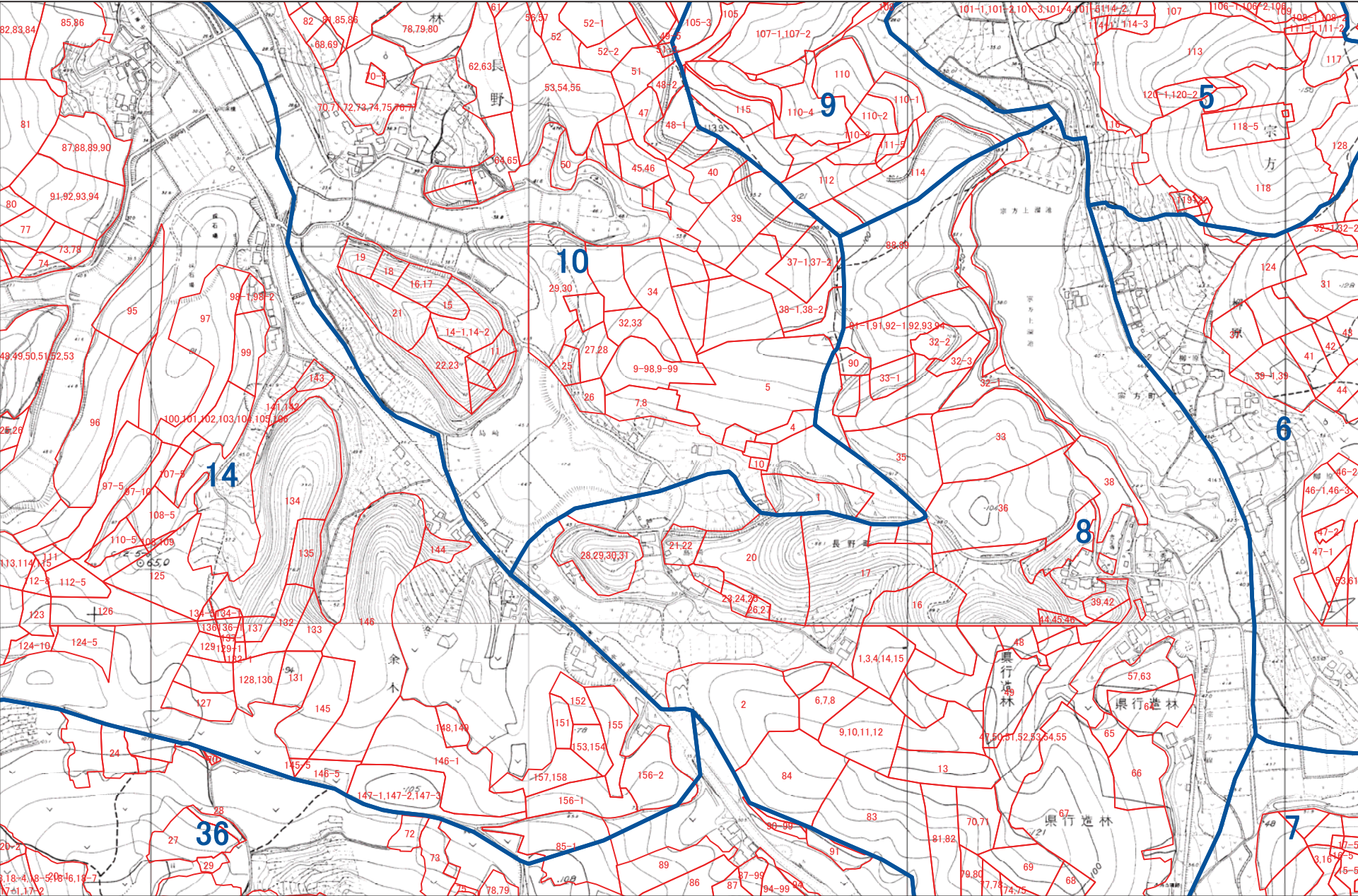


1:5,000





諫早市 Q11

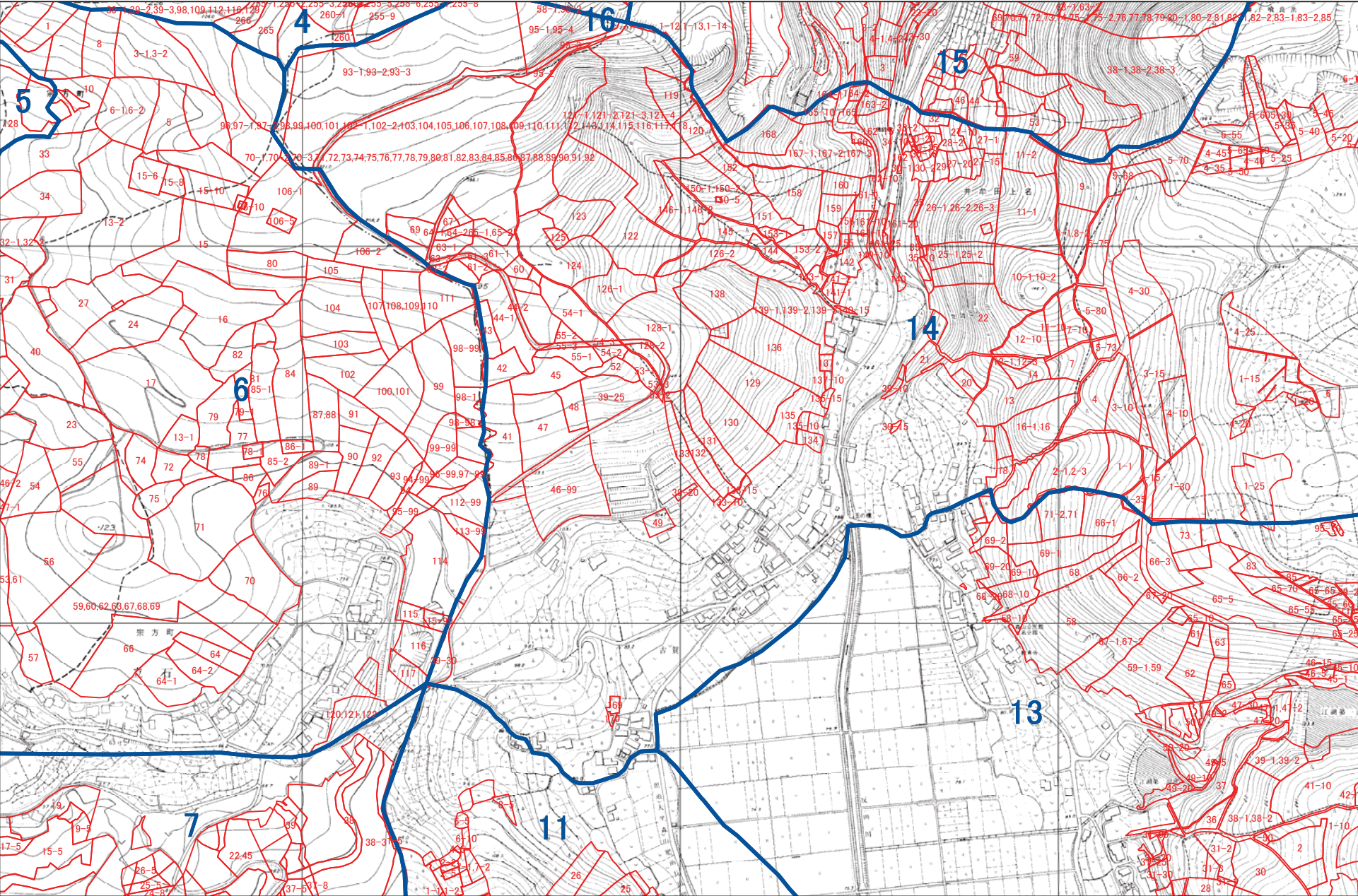


1:5,000





諫早市 Q12

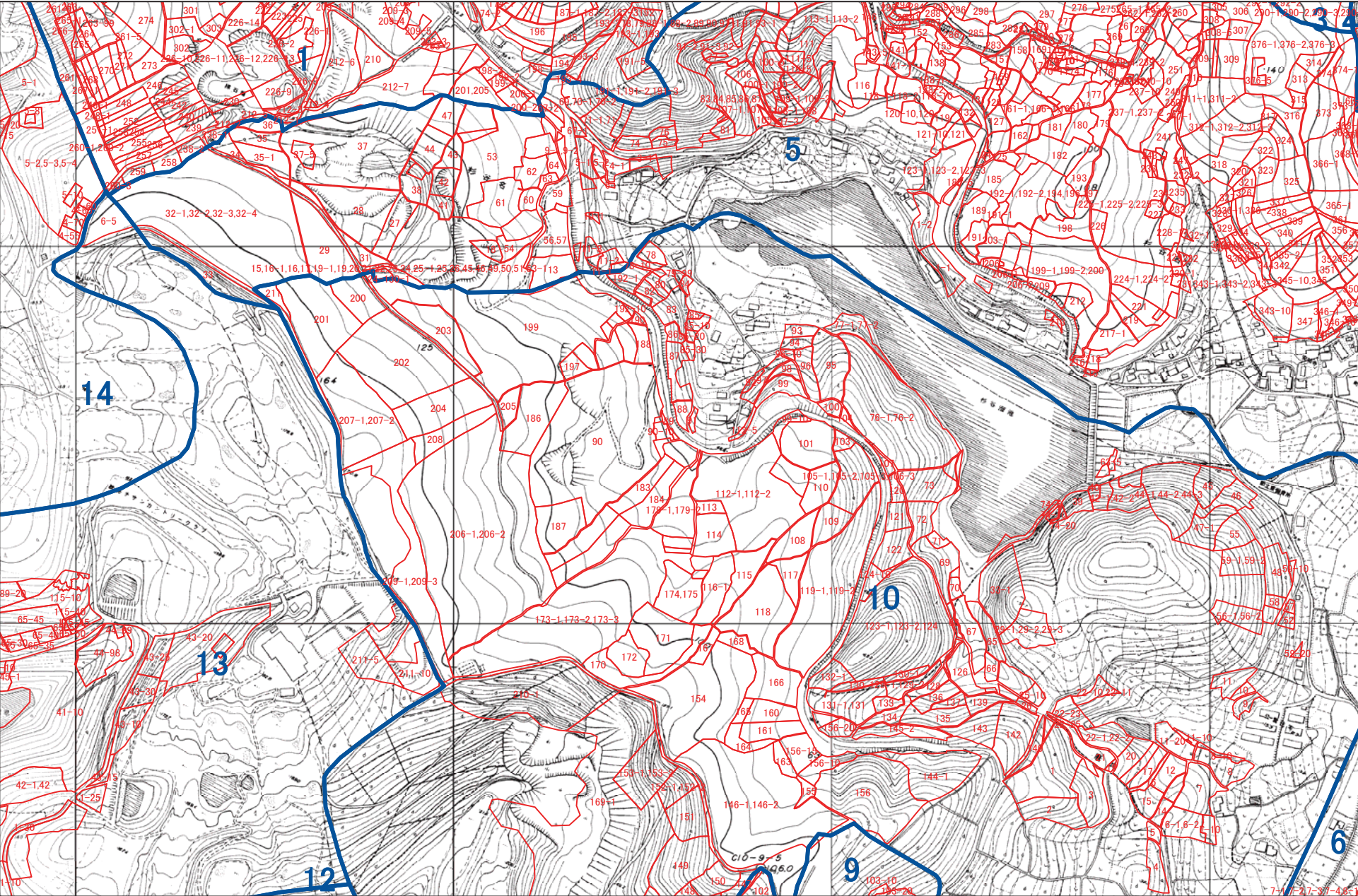


1:5,000





諫早市 Q13

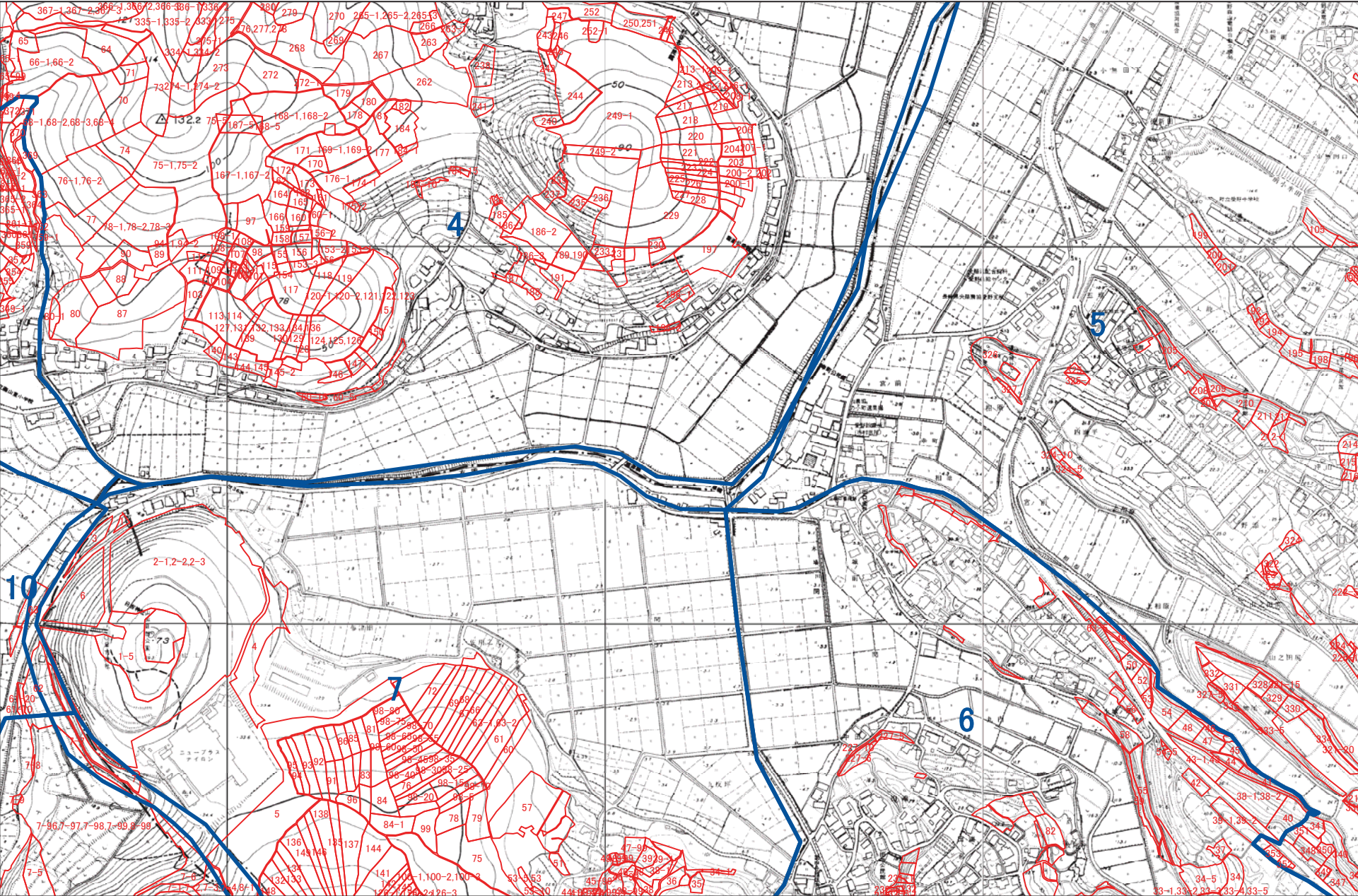


1:5,000






諫早市 Q14

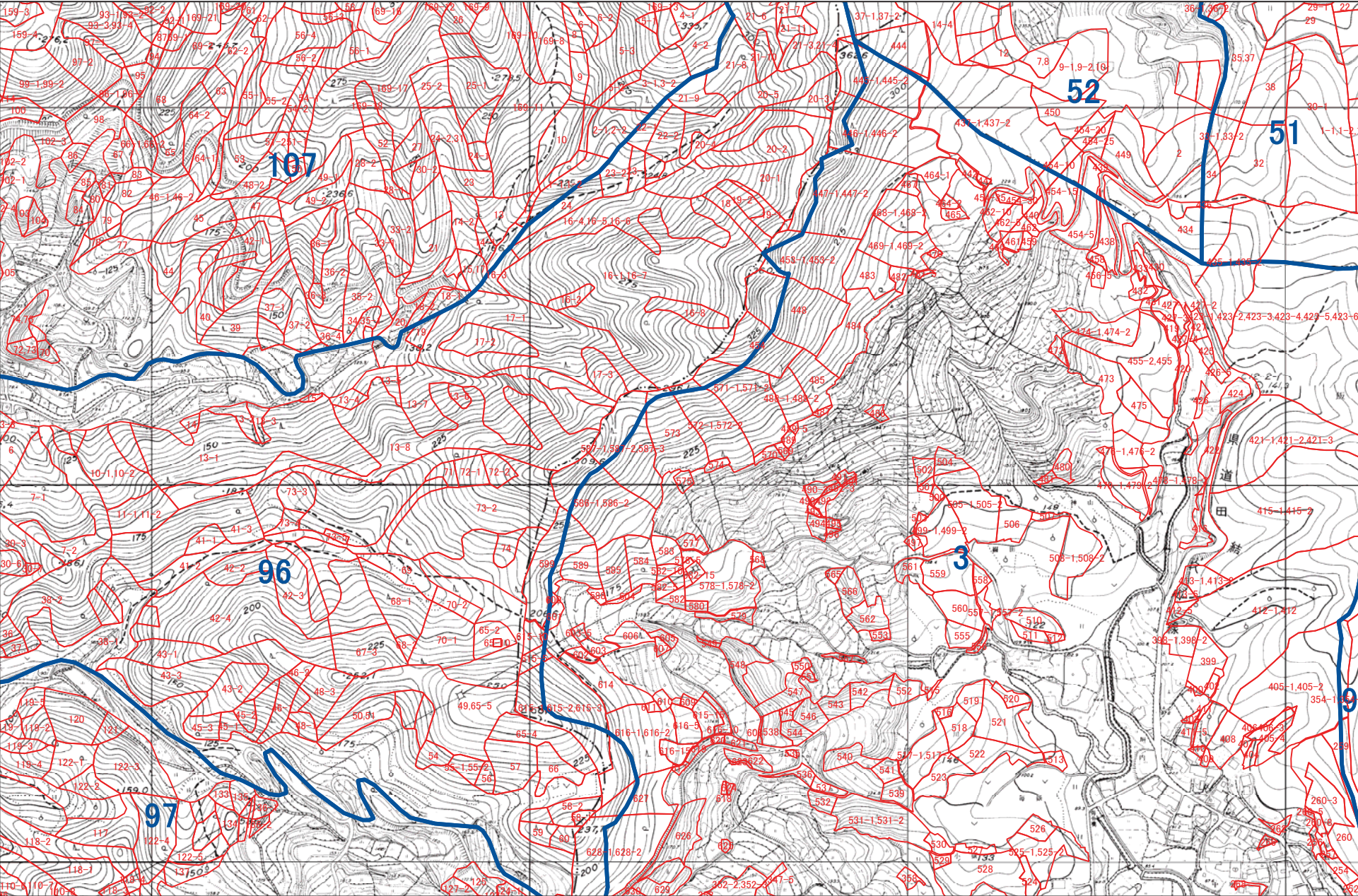


1:5,000

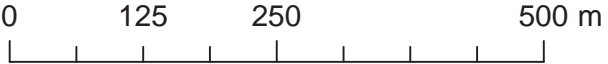




諫早市 R6

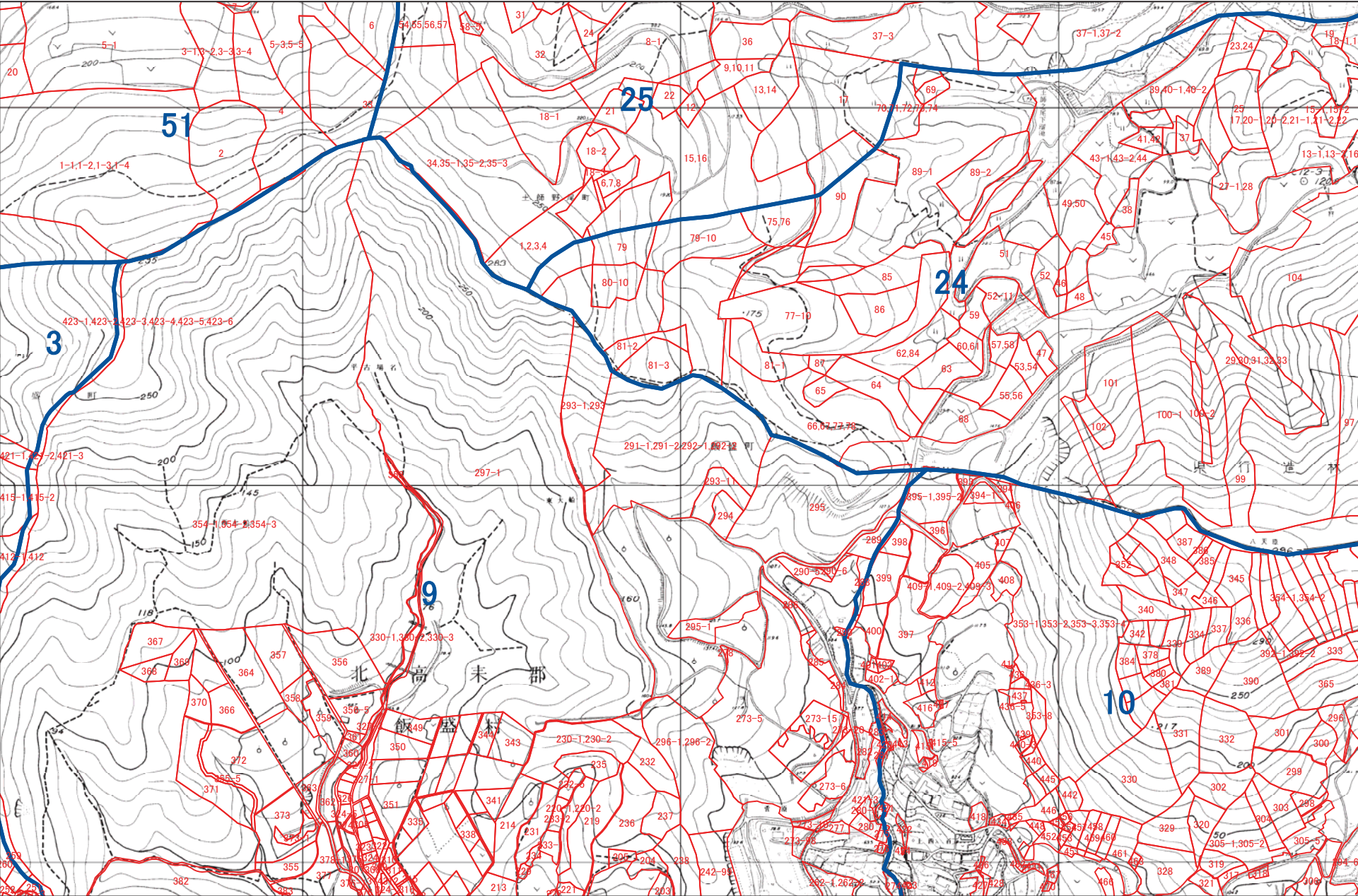


1:5,000






諫早市 R7

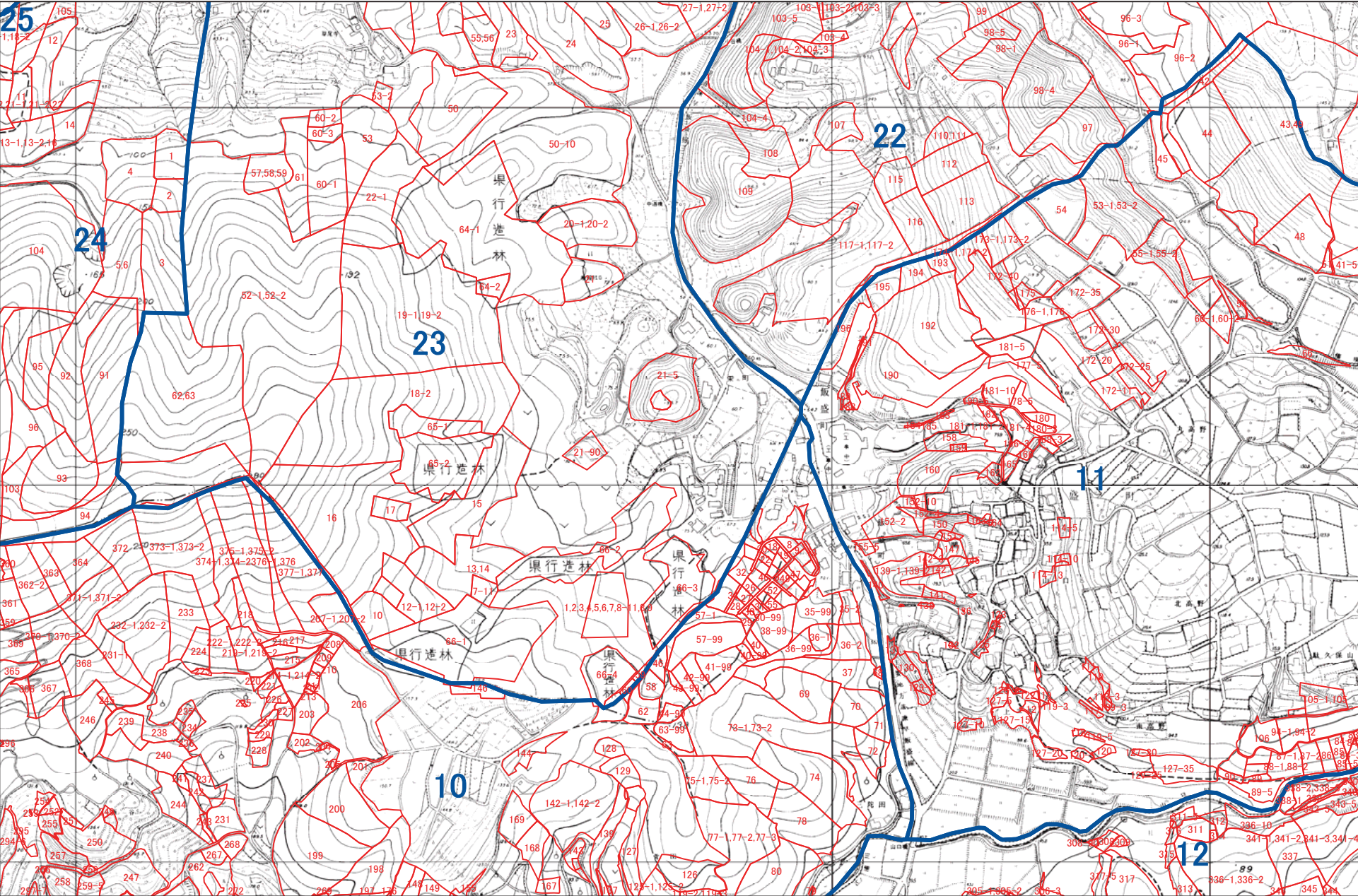


1:5,000






諫早市 R8

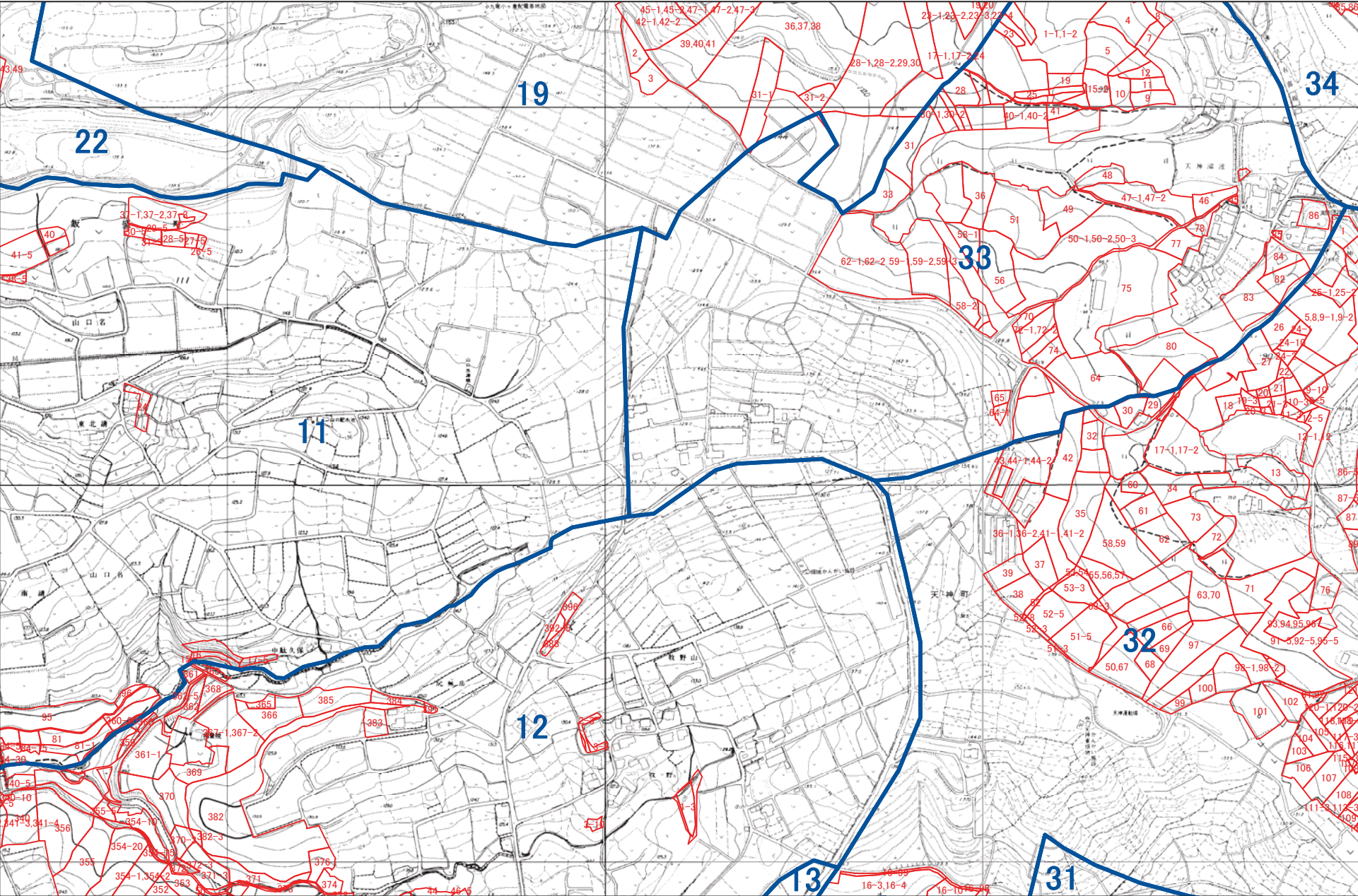


1:5,000





諫早市 R9

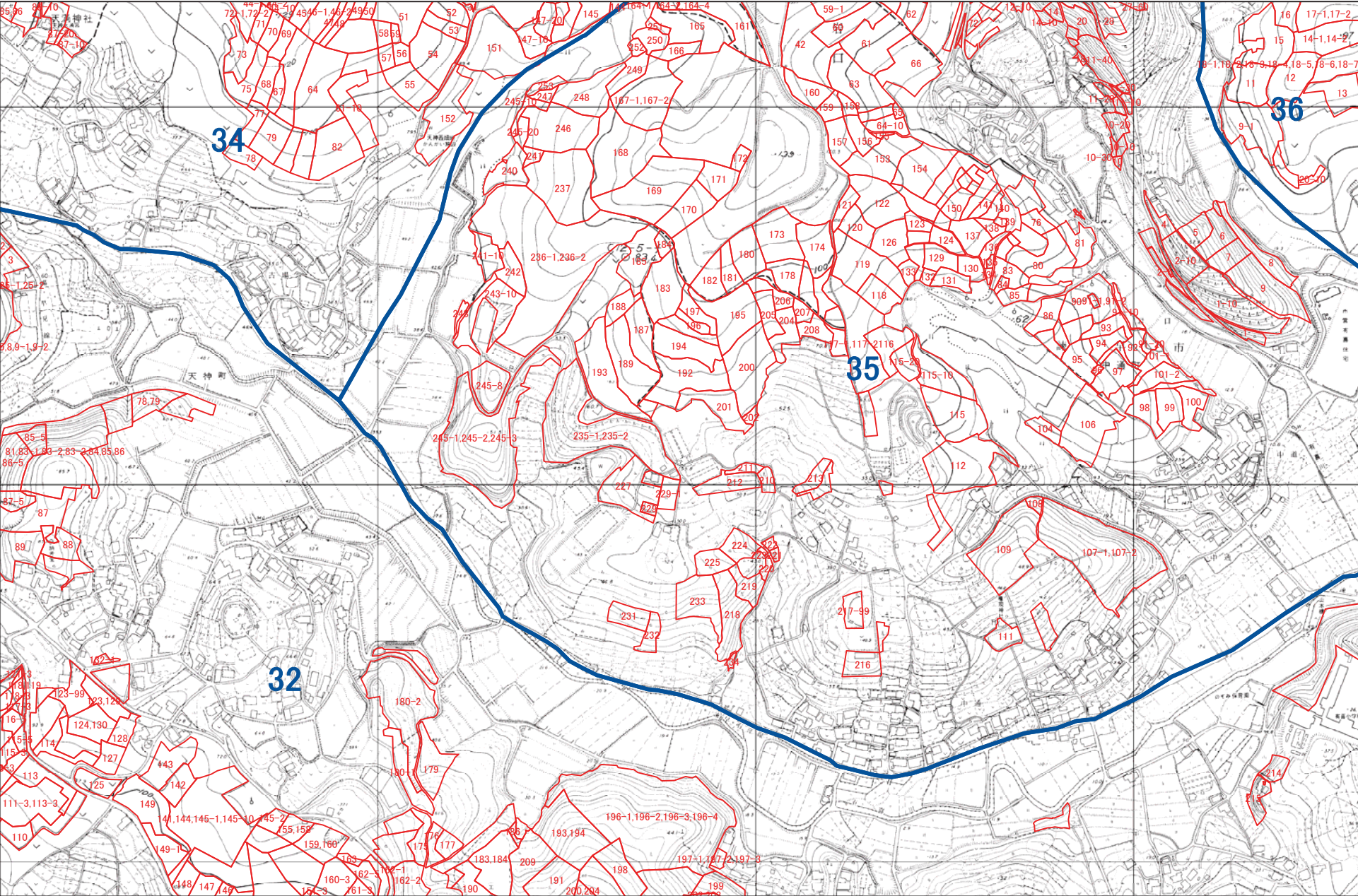


1:5,000

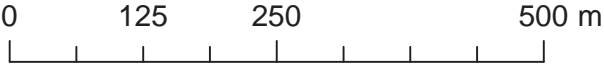




諫早市 R10

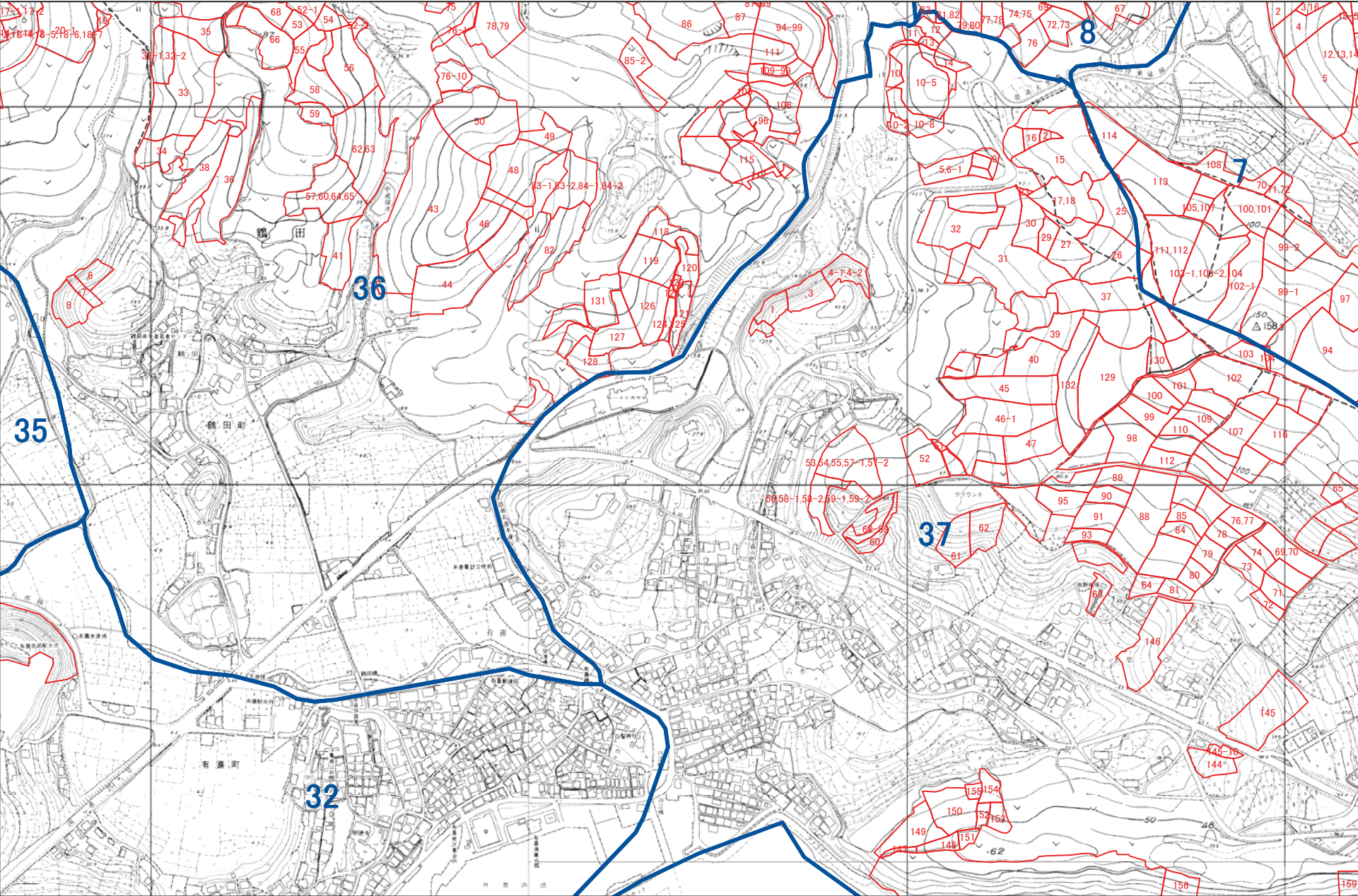


1:5,000





諫早市 R11

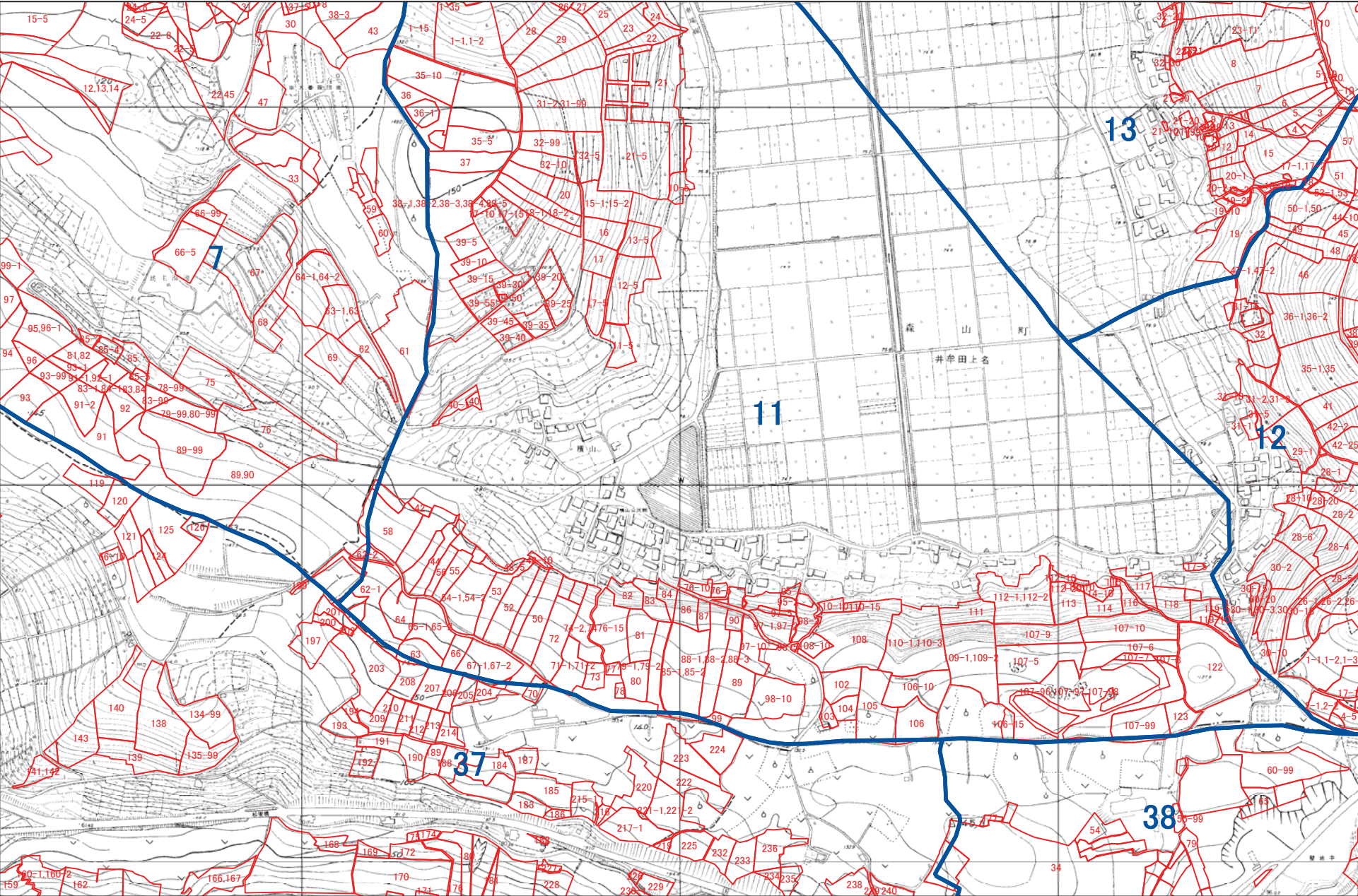


1:5,000





諫早市 R12

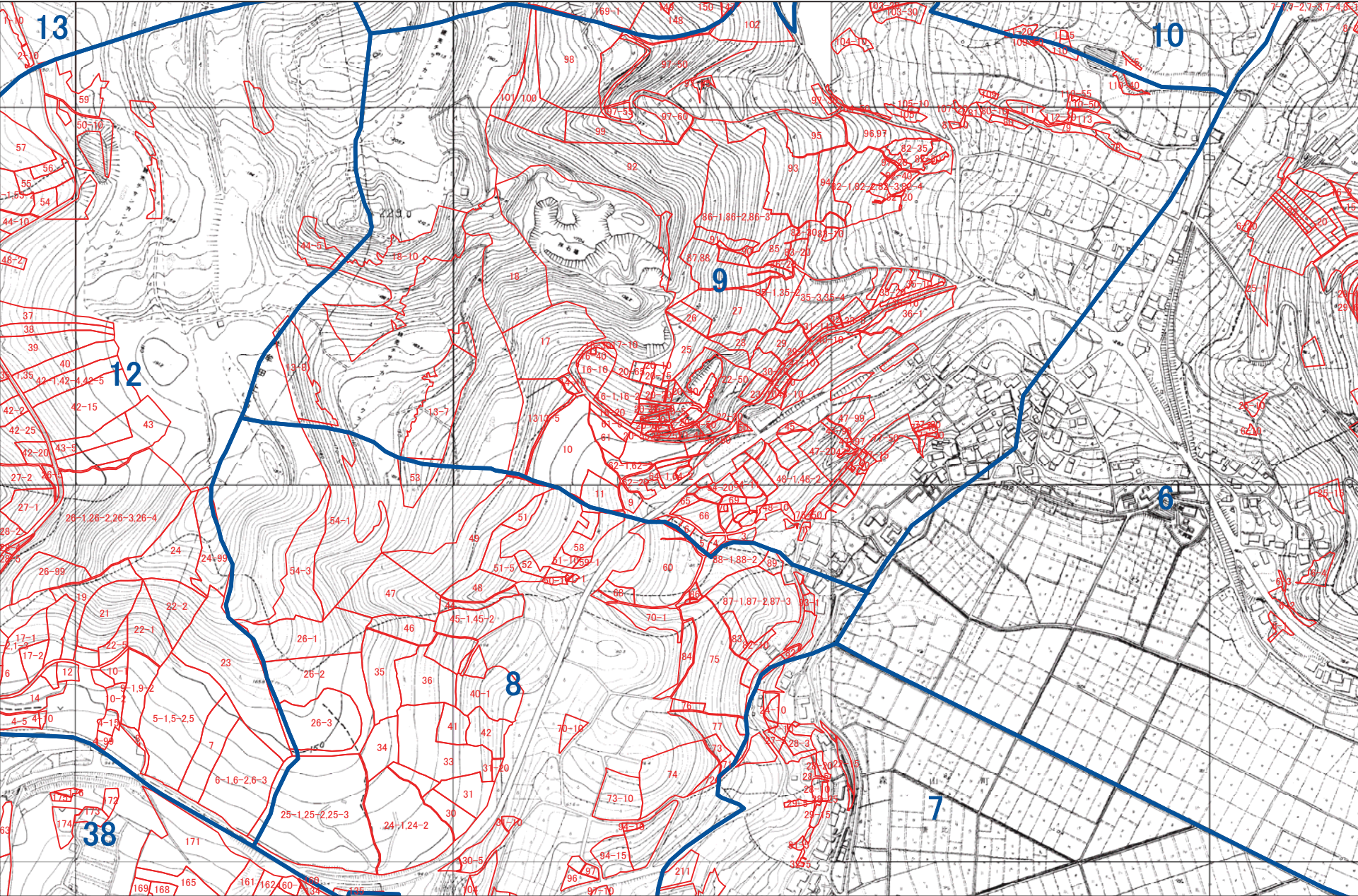


1:5,000





諫早市 R13

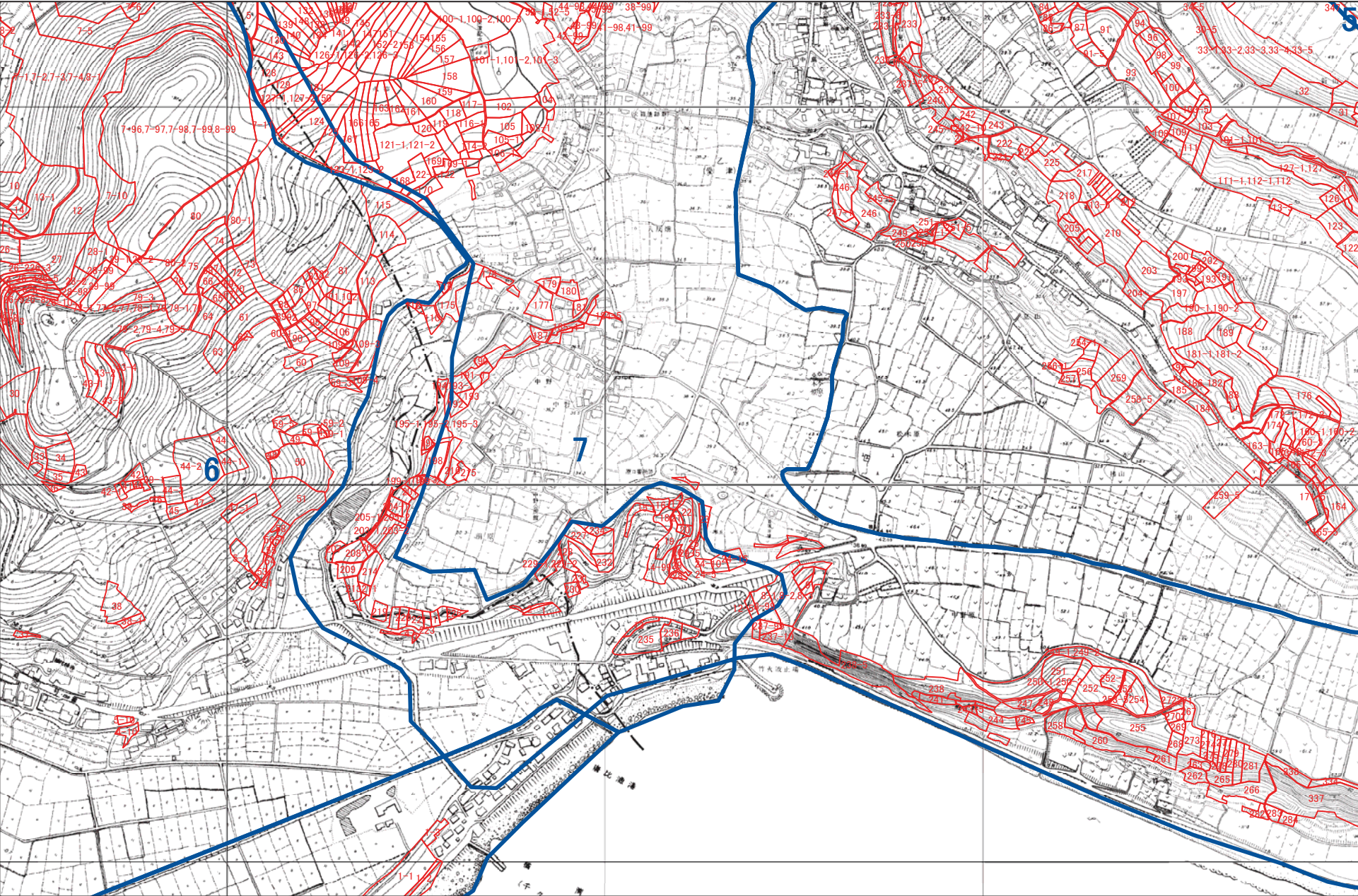


1:5,000





諫早市 R14



1:5,000



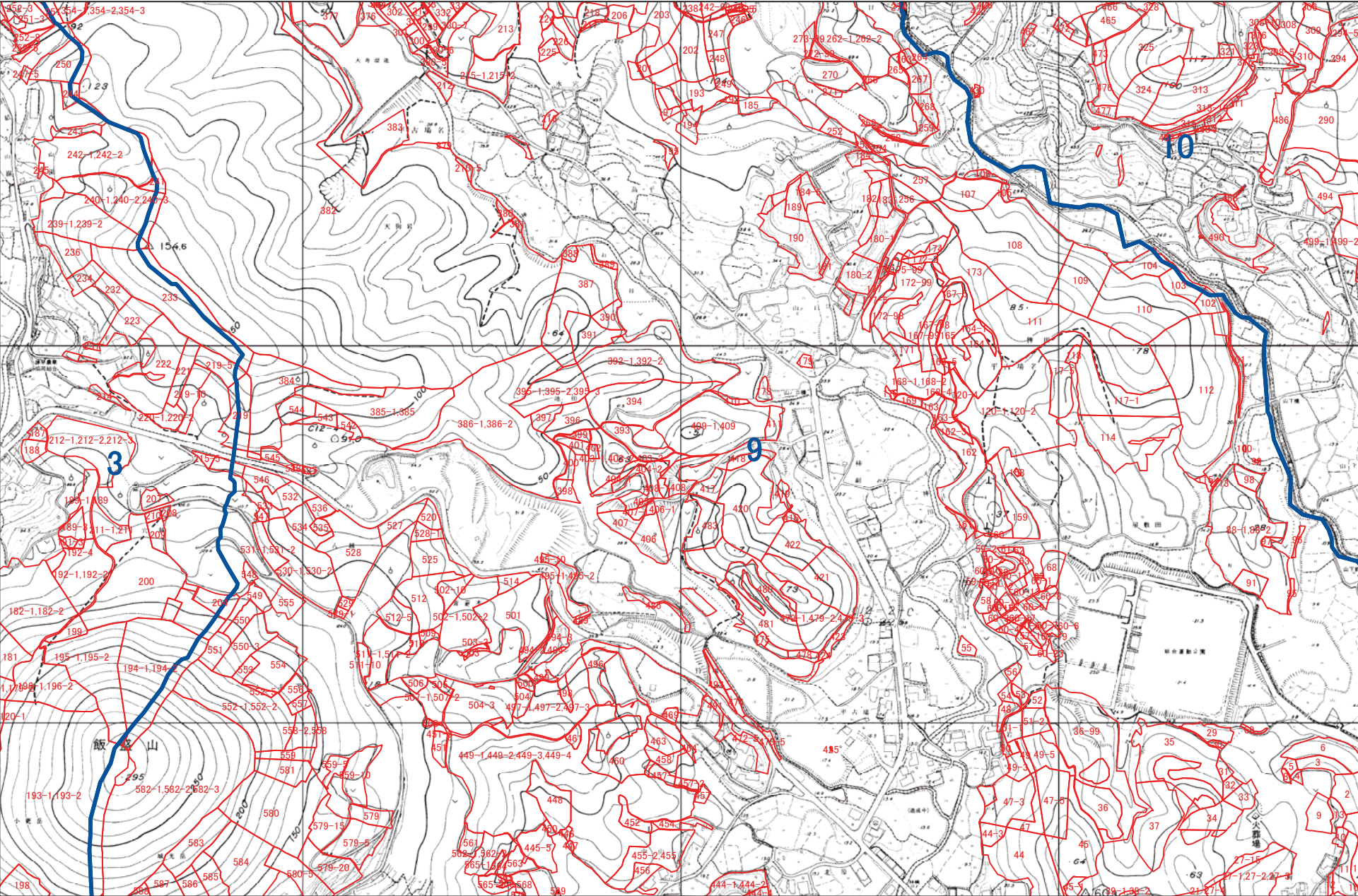


This is a detailed topographic map of a mountainous region in Japan, likely a part of the Kanto Plain. The map is characterized by dense contour lines indicating elevation, with peaks reaching over 300 meters. A prominent blue line, possibly a major road or railway, runs vertically through the center of the map. The map is divided into several numbered sections, with large blue numbers 64, 65, 96, 97, and 3 marking specific areas. The map includes numerous place names, such as 船石 (Funeishi), 松尾 (Matsuo), and 補加 (Hokaga). It also features a complex network of red lines representing administrative boundaries or property lines, and various numerical data points, including elevations and coordinates. The map is oriented with North at the top.

A horizontal scale bar with markings at 0, 125, 250, and 500 m. The bar is divided into four equal segments by vertical tick marks.



諫早市 S7

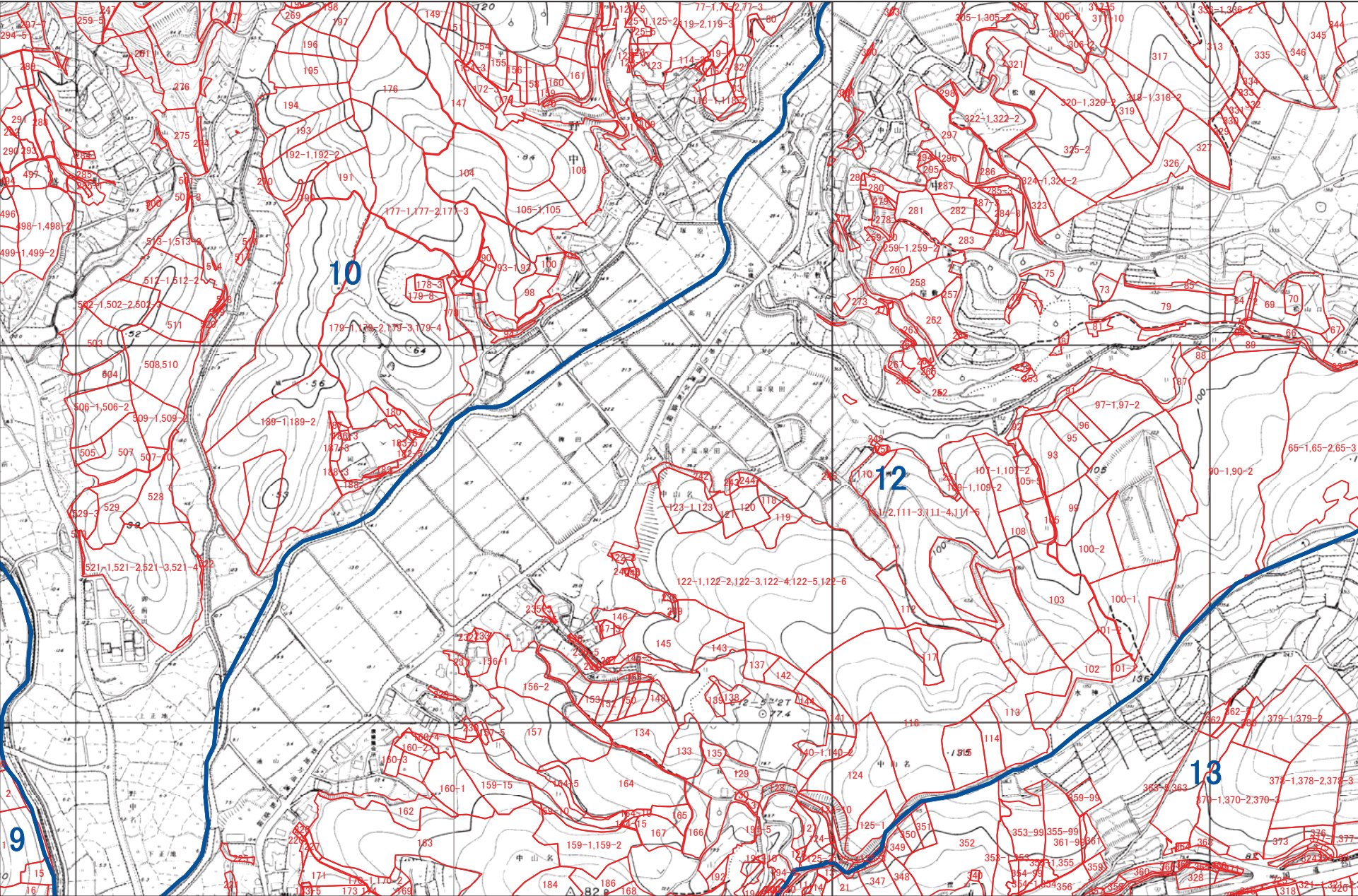


1:5,000






諫早市 S8

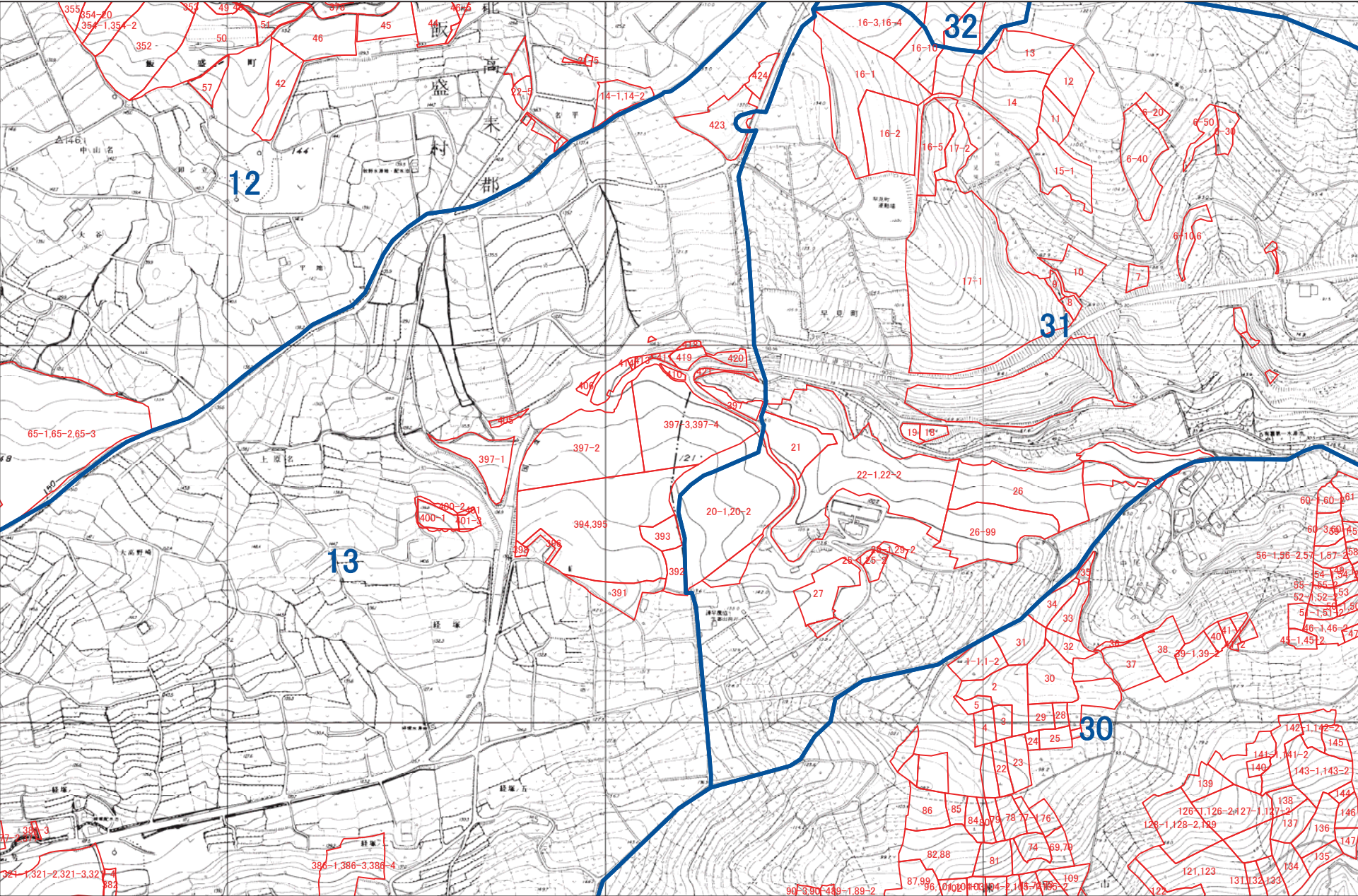


1:5,000





諫早市 S9

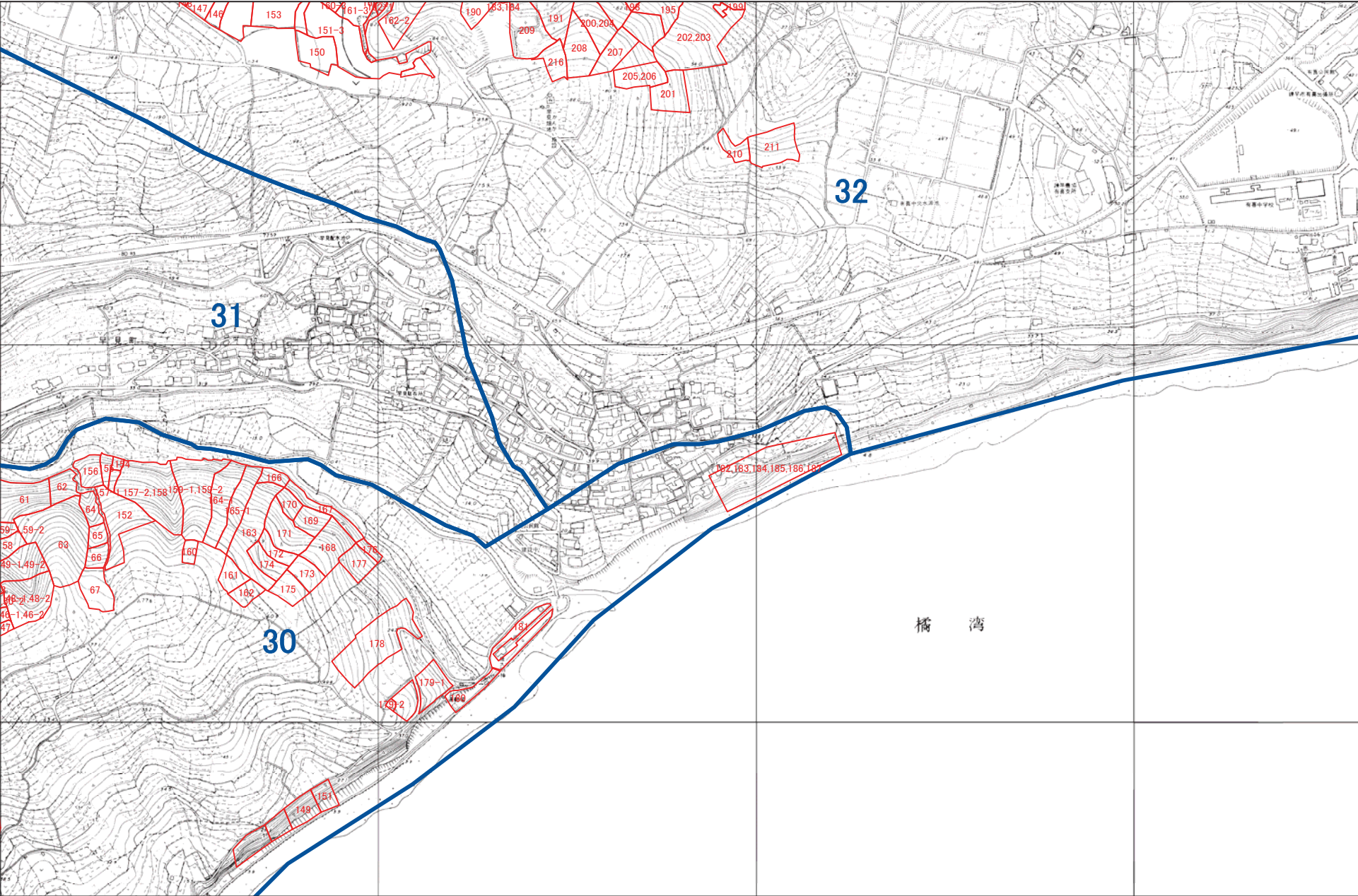


1:5,000





諫早市 S10

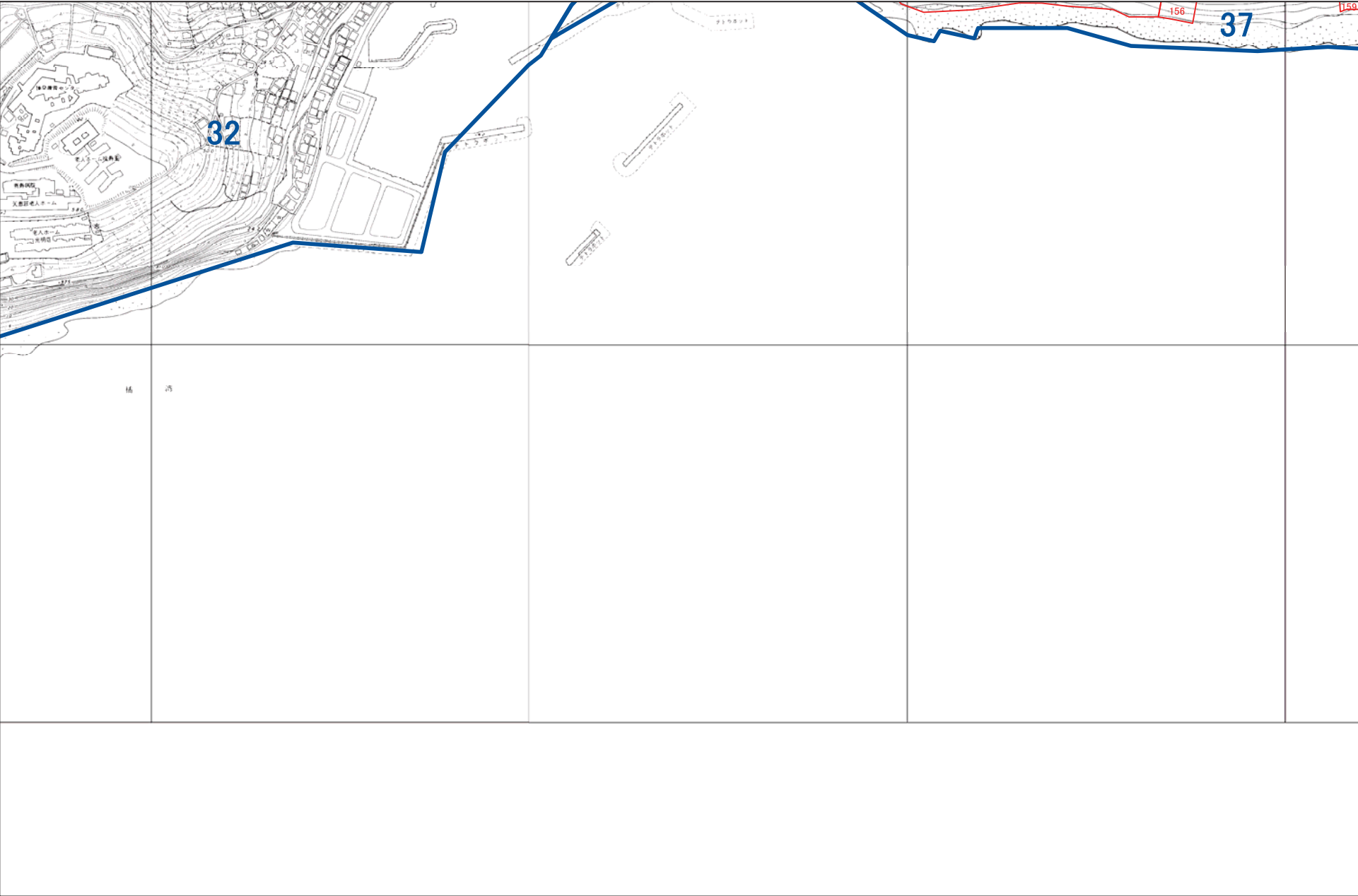


1:5,000






諫早市 S11

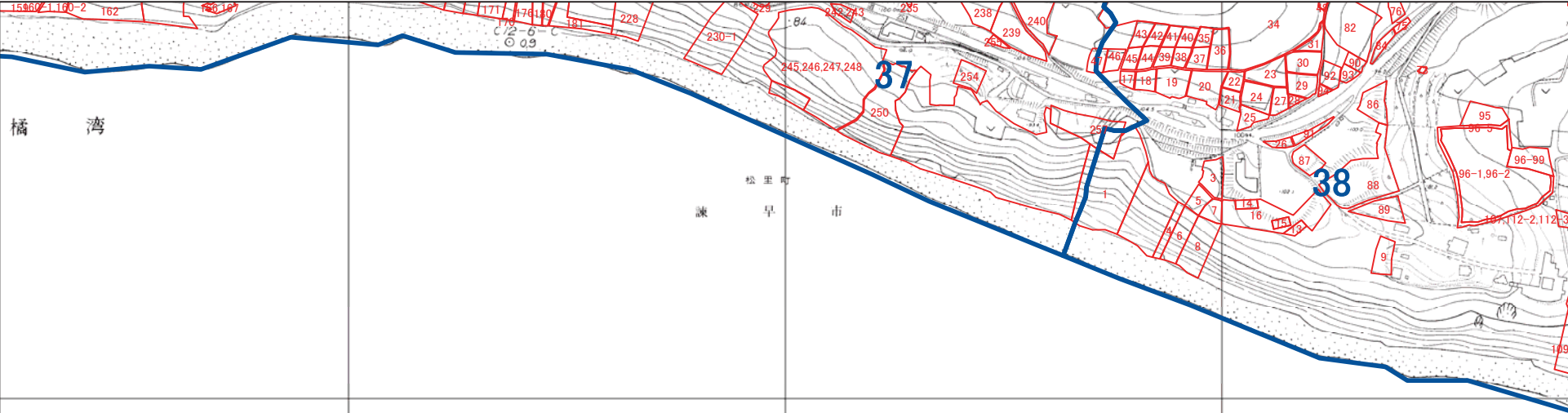


1:5,000





諫早市 S12

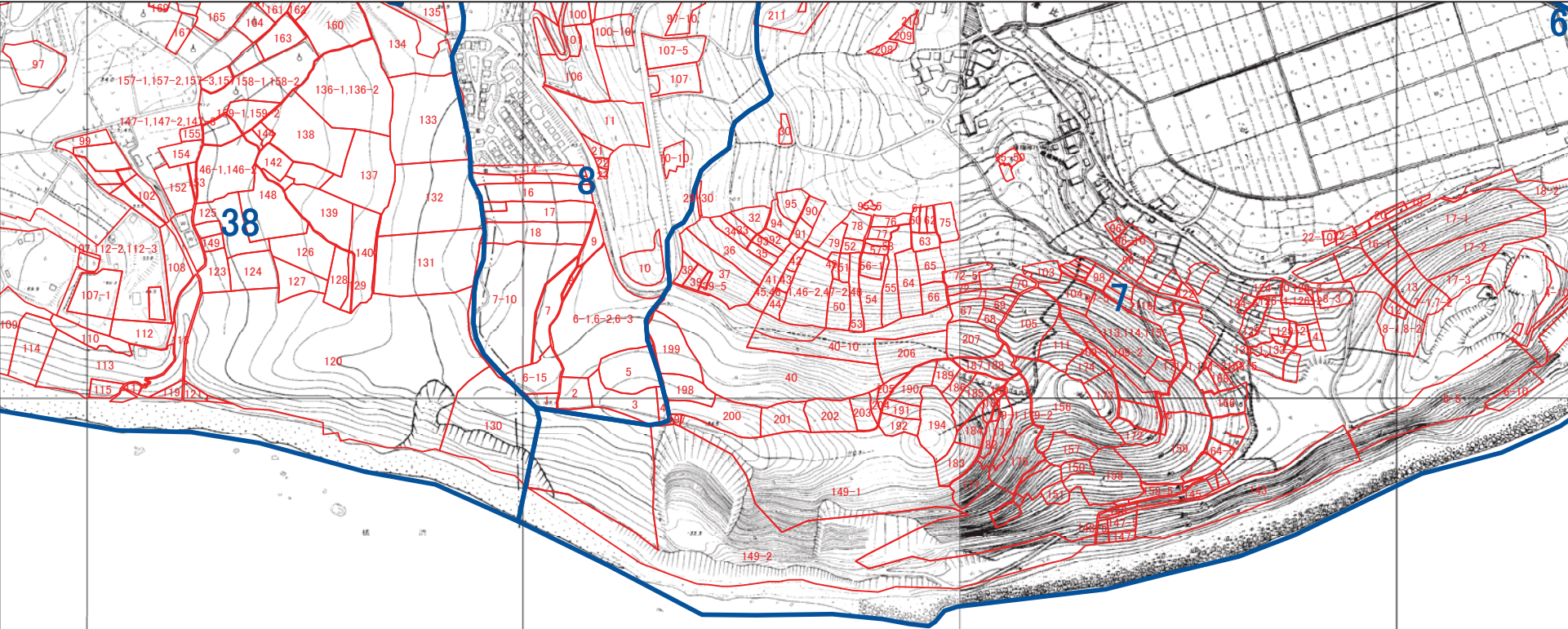


1:5,000





諫早市 S13

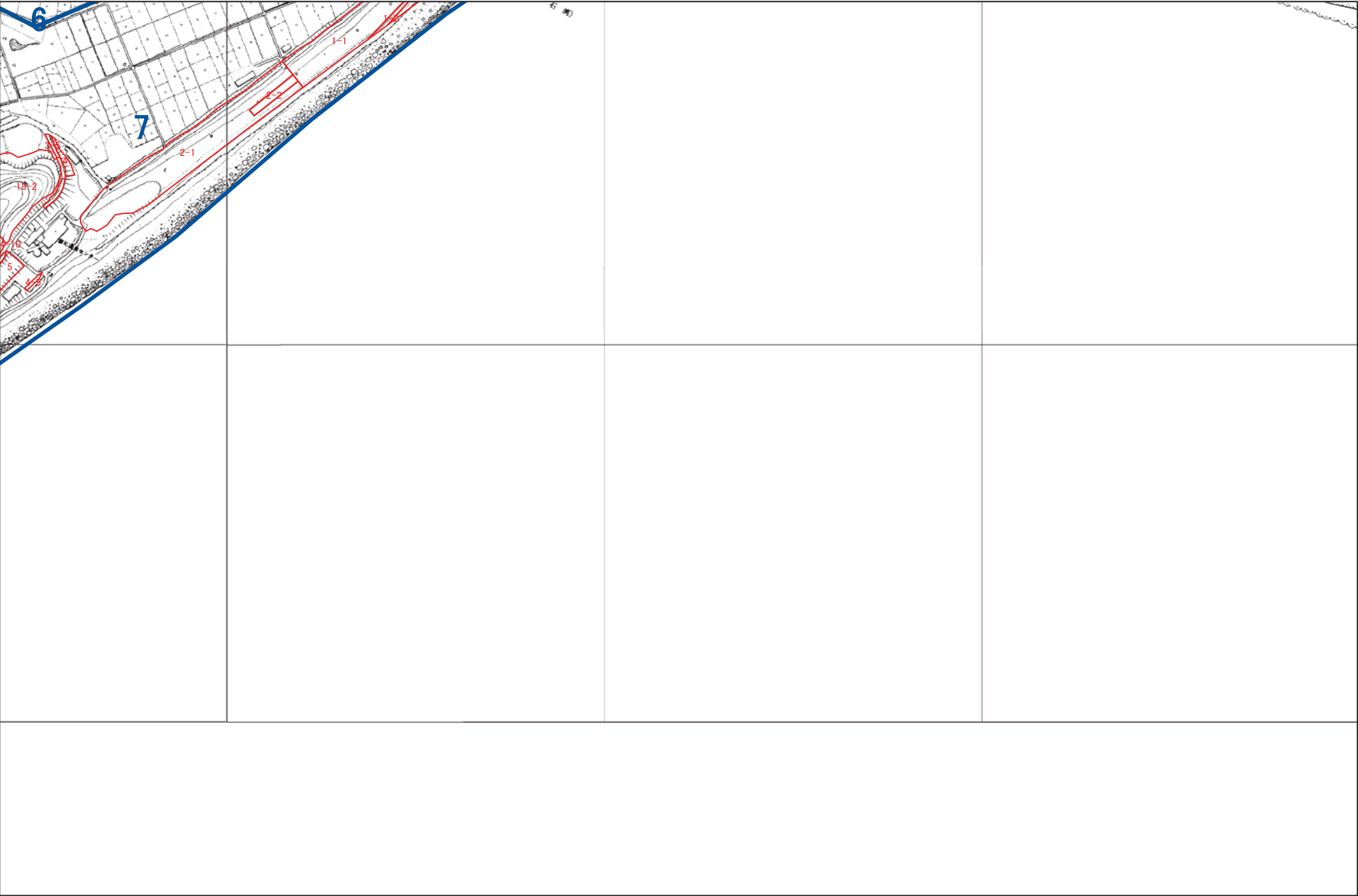


1:5,000

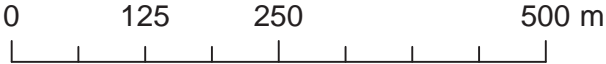




諫早市 S14

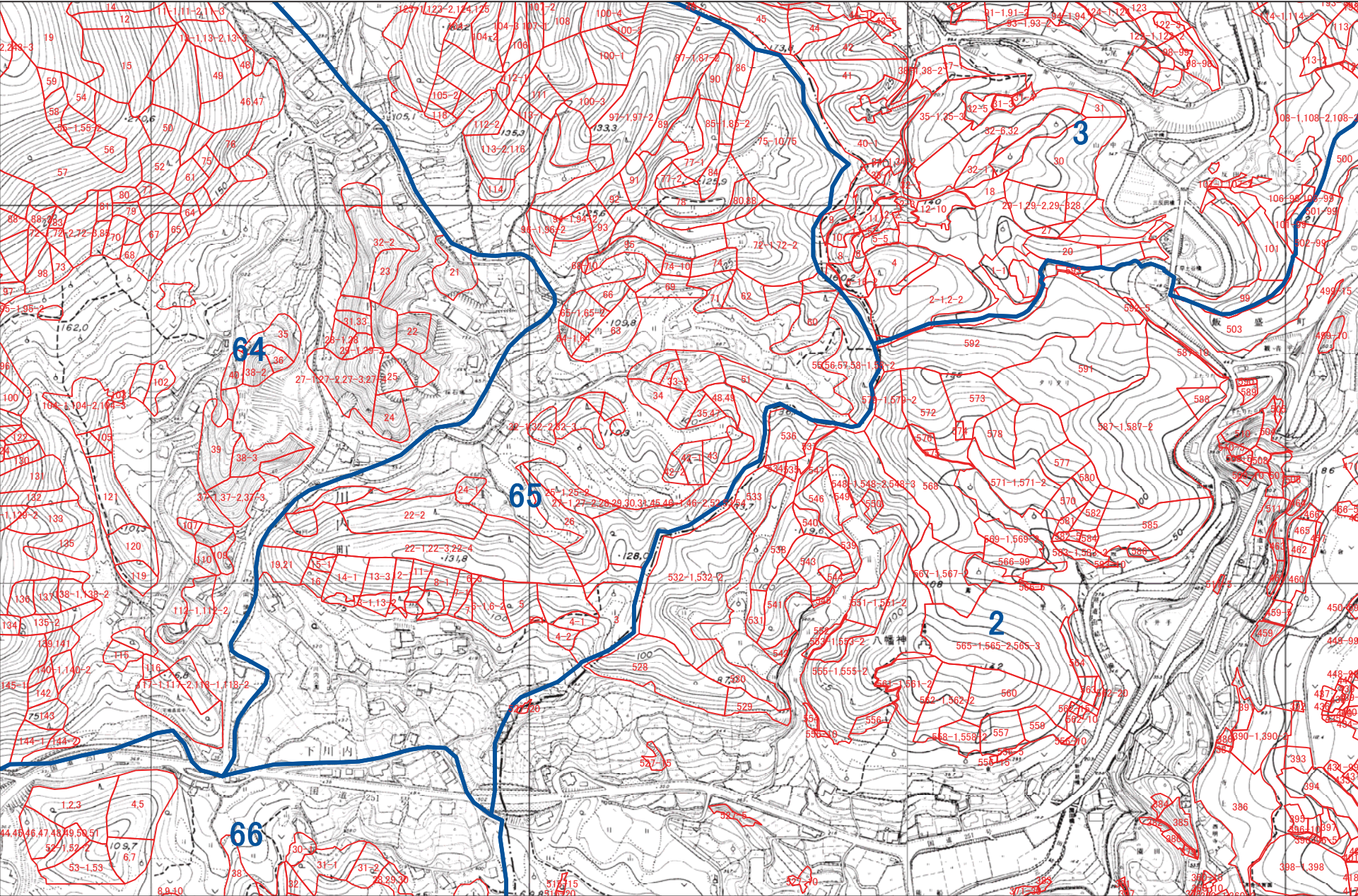


1:5,000






諫早市 T6

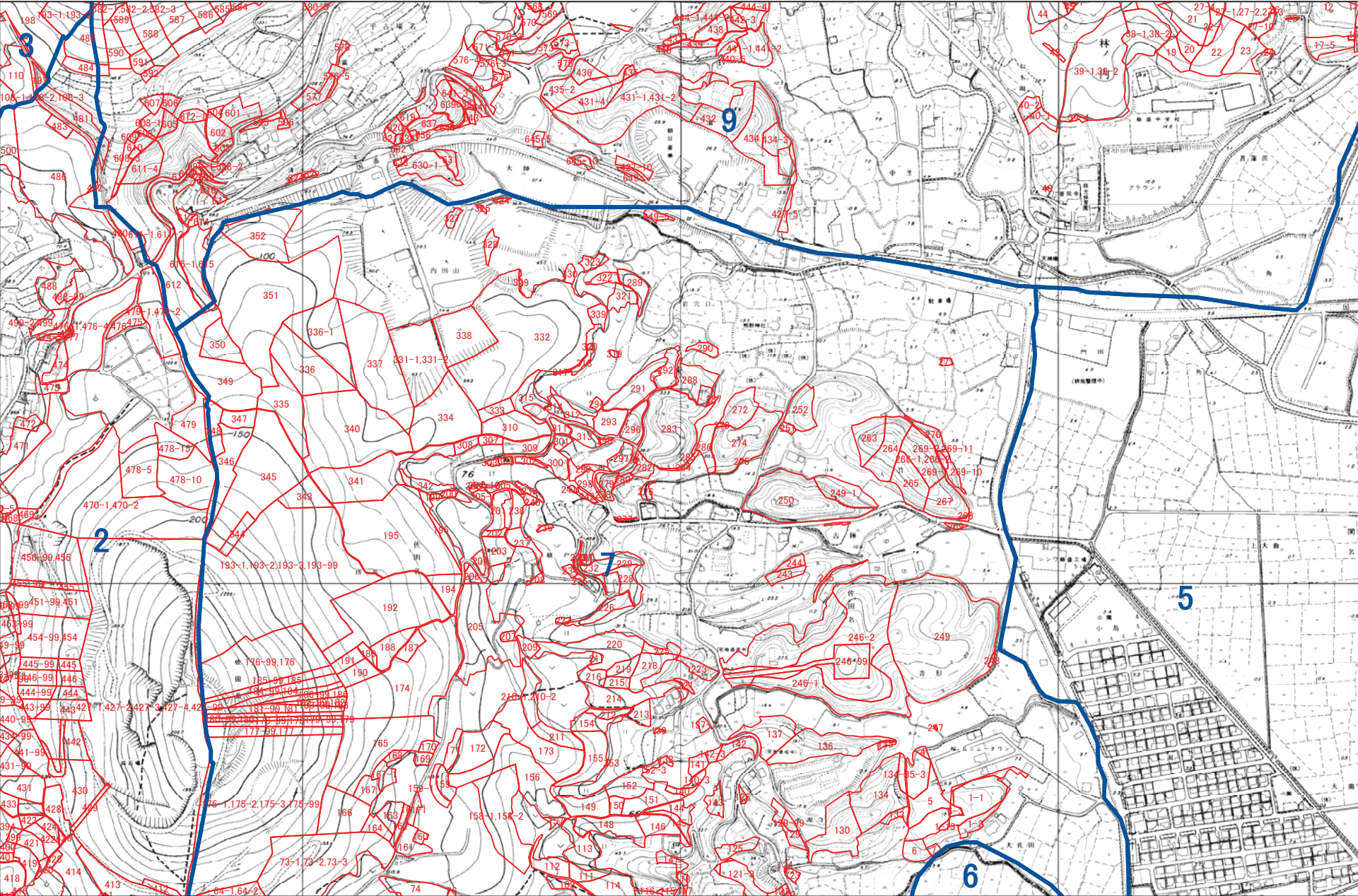


1:5,000






諫早市 T7

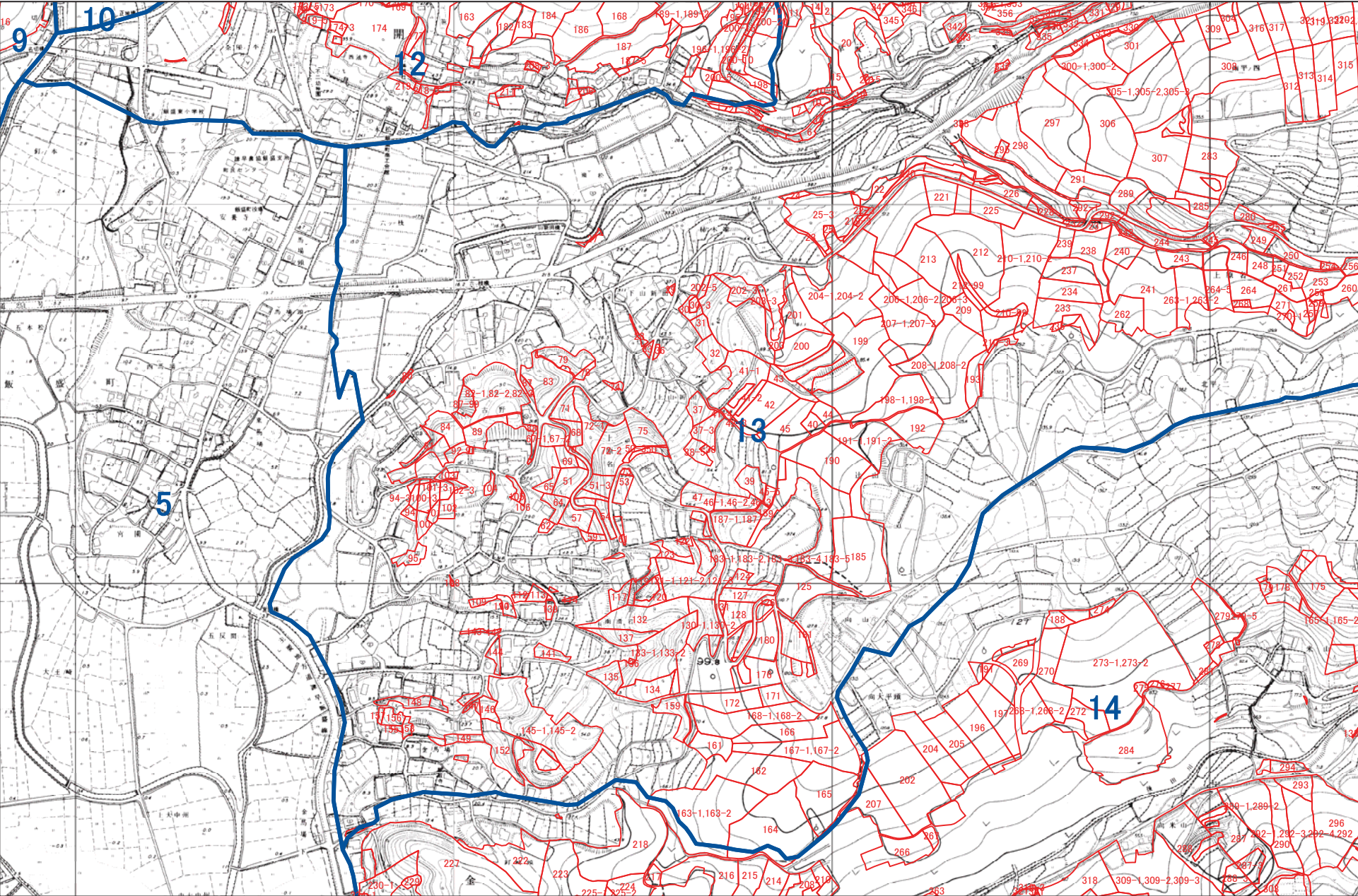


1:5,000





諫早市 T8

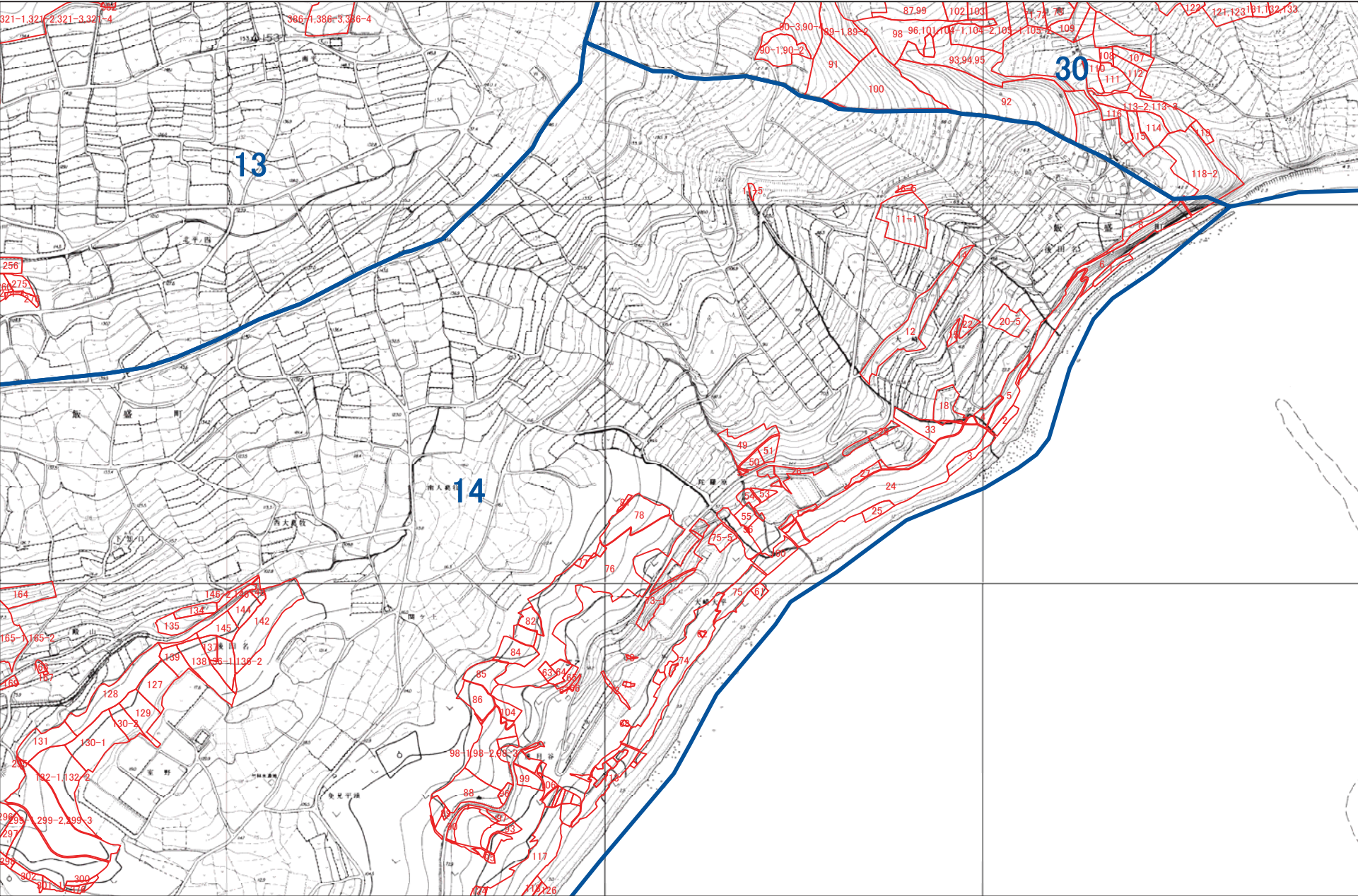


1:5,000





諫早市 T9




1:5,000

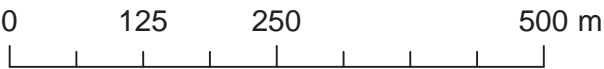




諫早市 T10

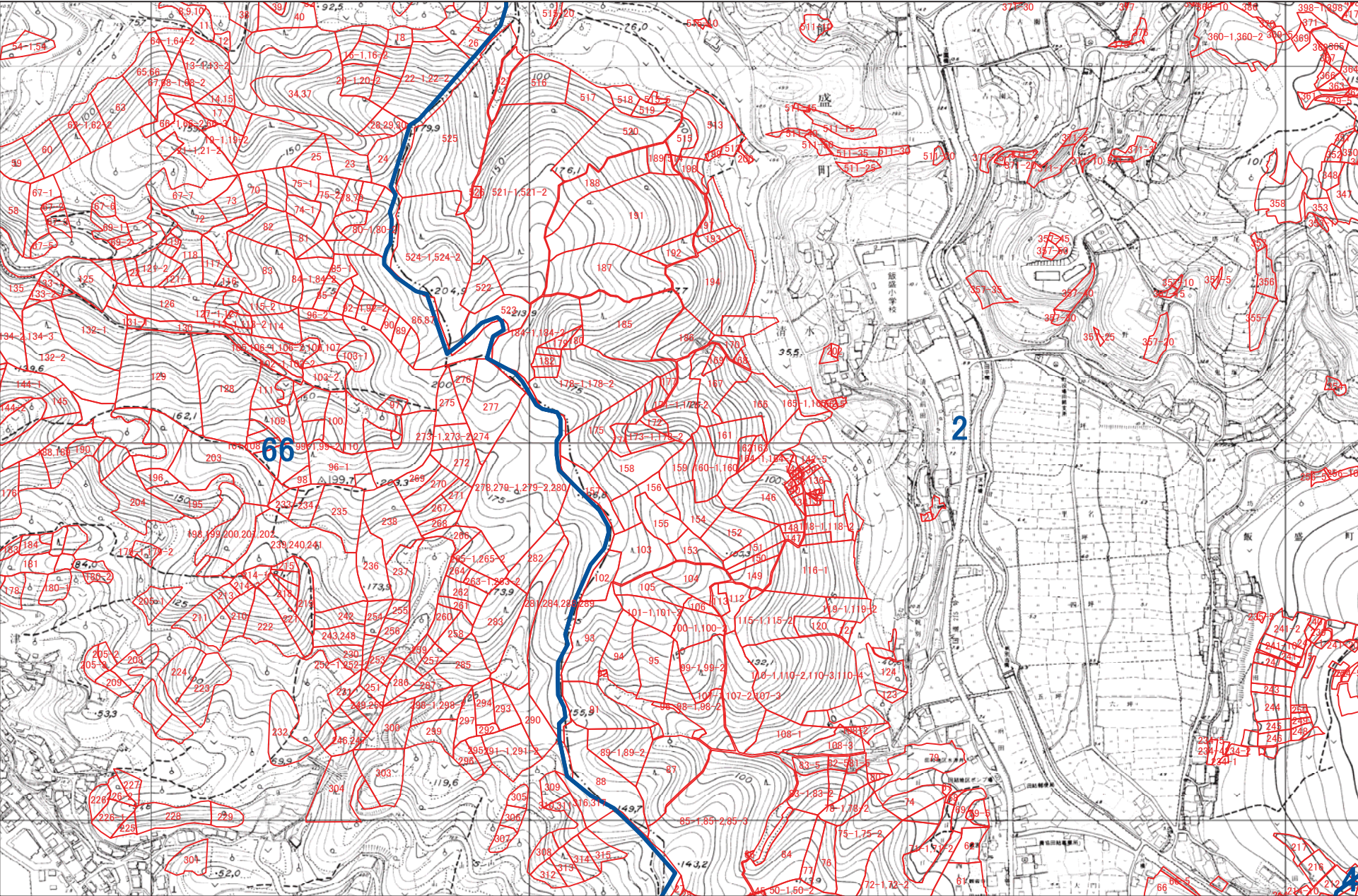


1:5,000





諫早市 U6

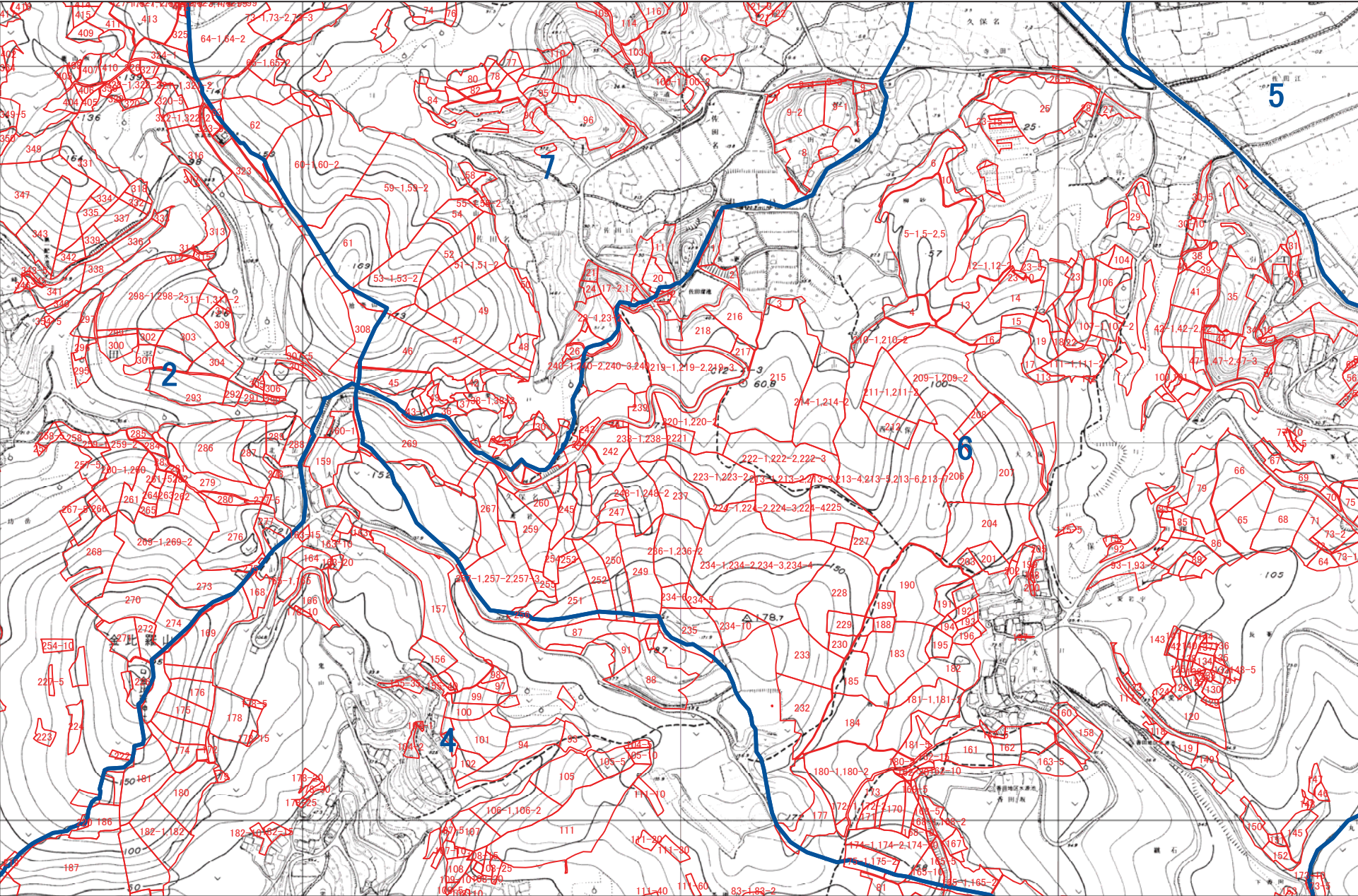


1:5,000






諫早市 U7

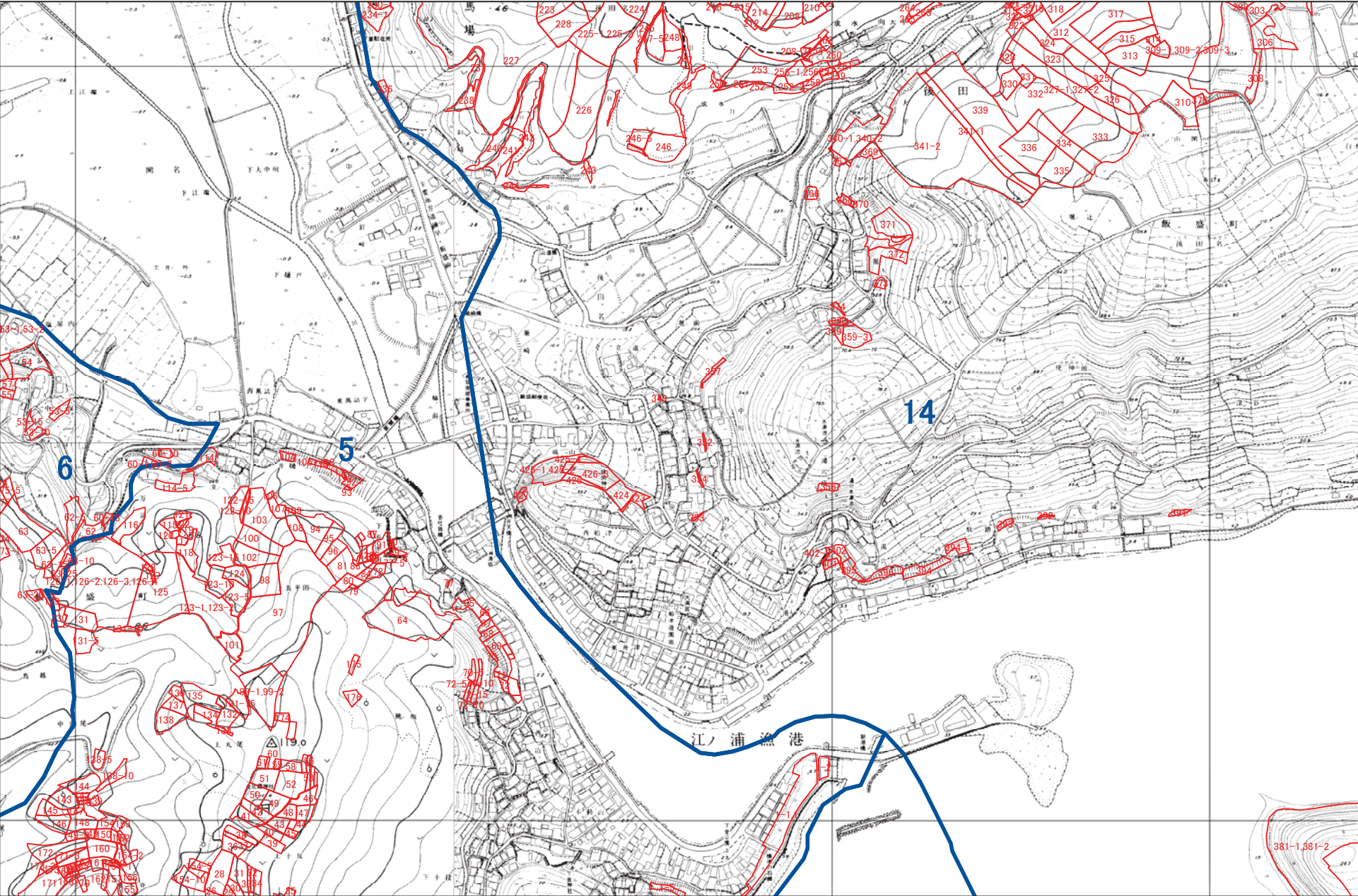


1:5,000






諫早市 U8

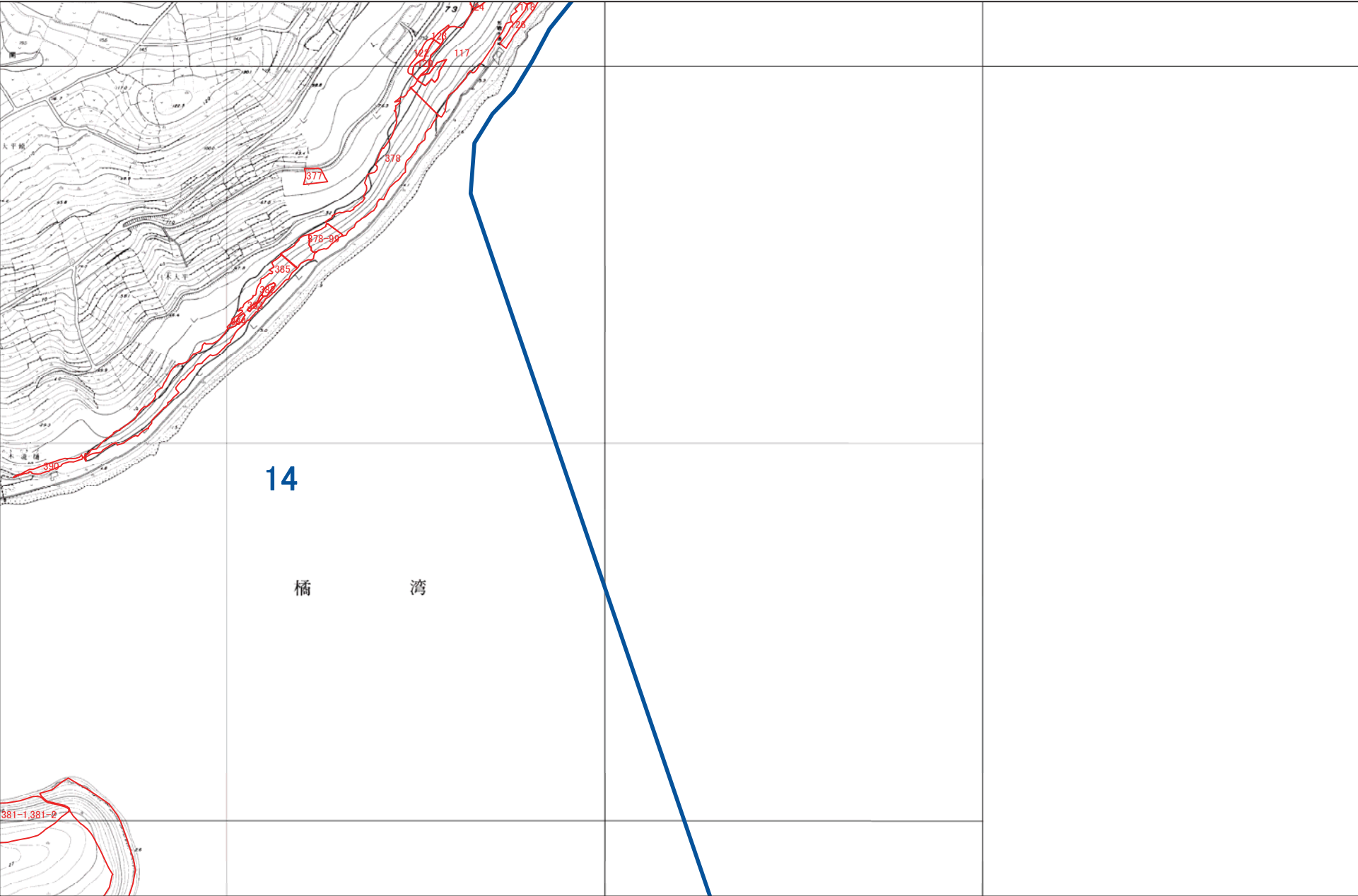


1:5,000





諫早市 U9

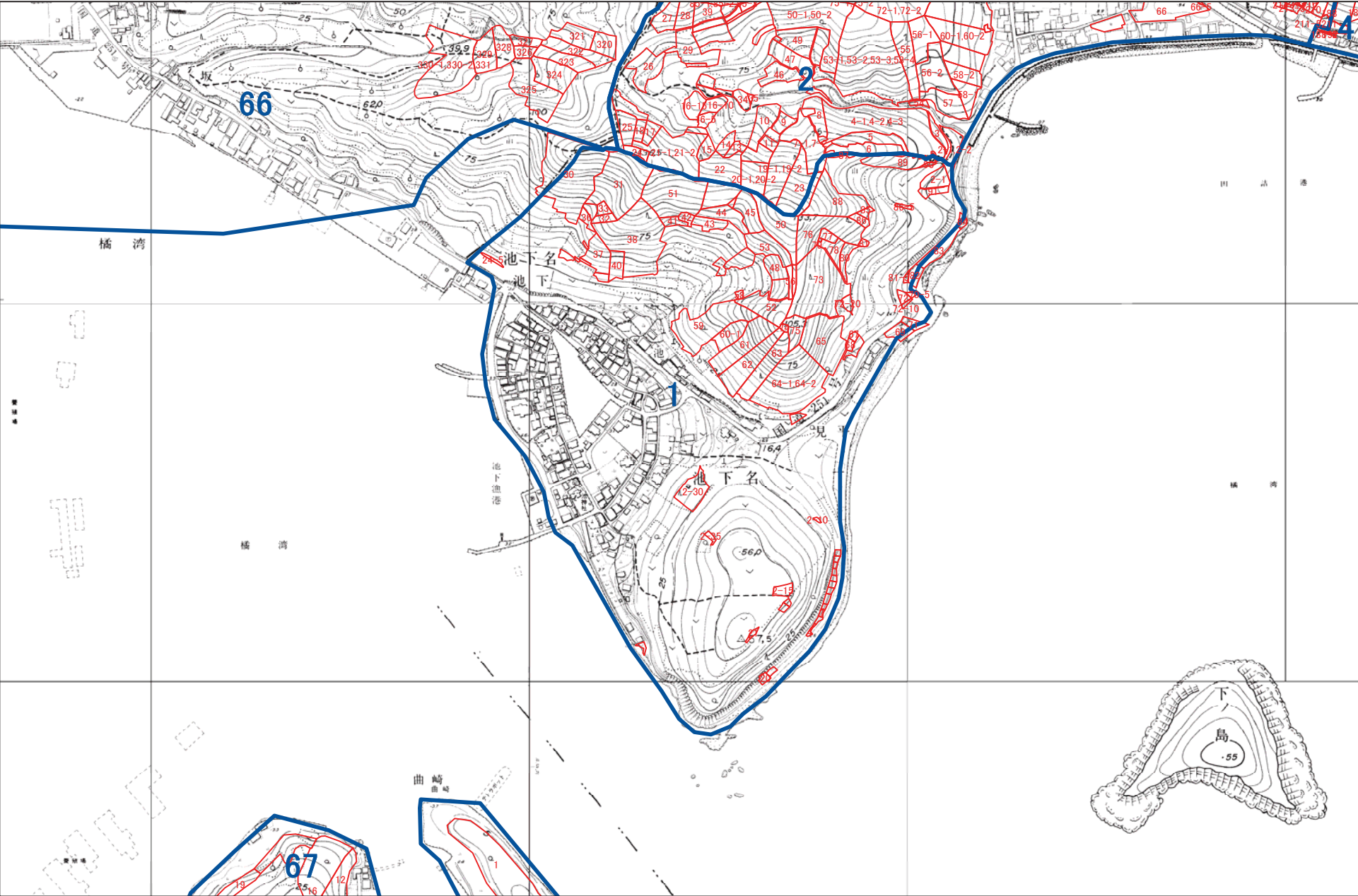


1:5,000





諫早市 V6

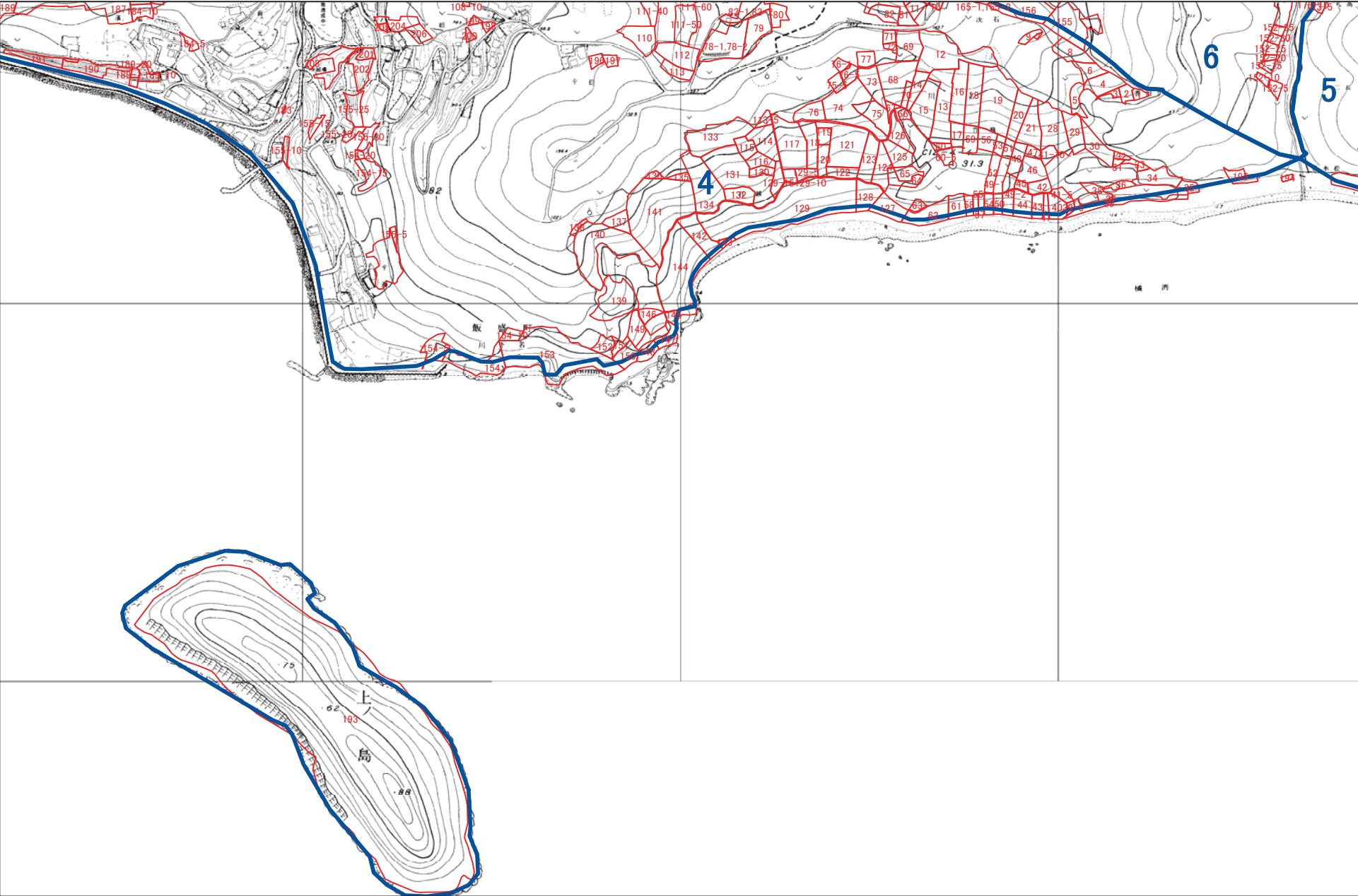


1:5,000





諫早市 V7

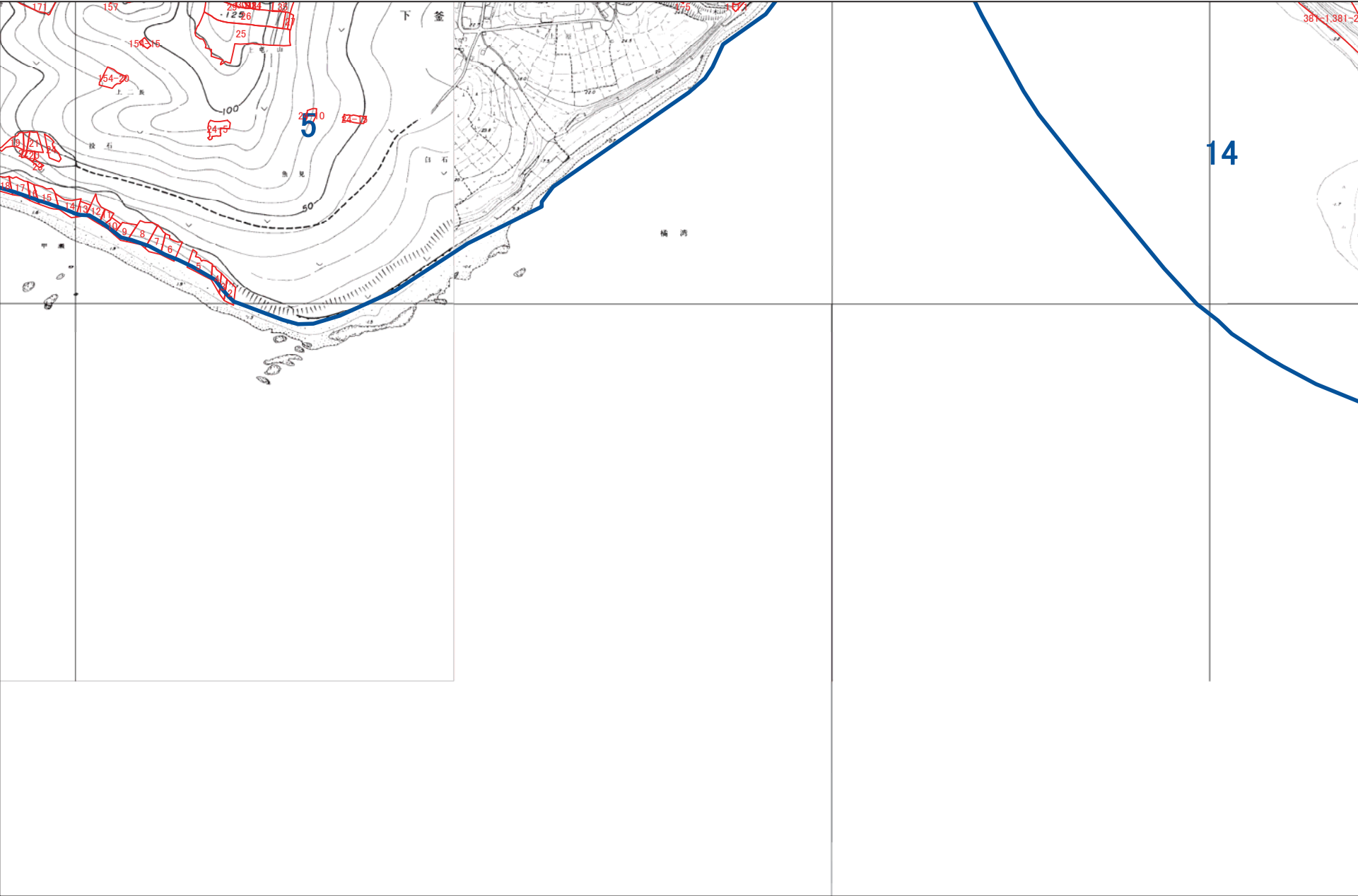


1:5,000

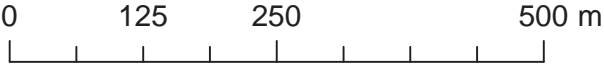




諫早市 V8

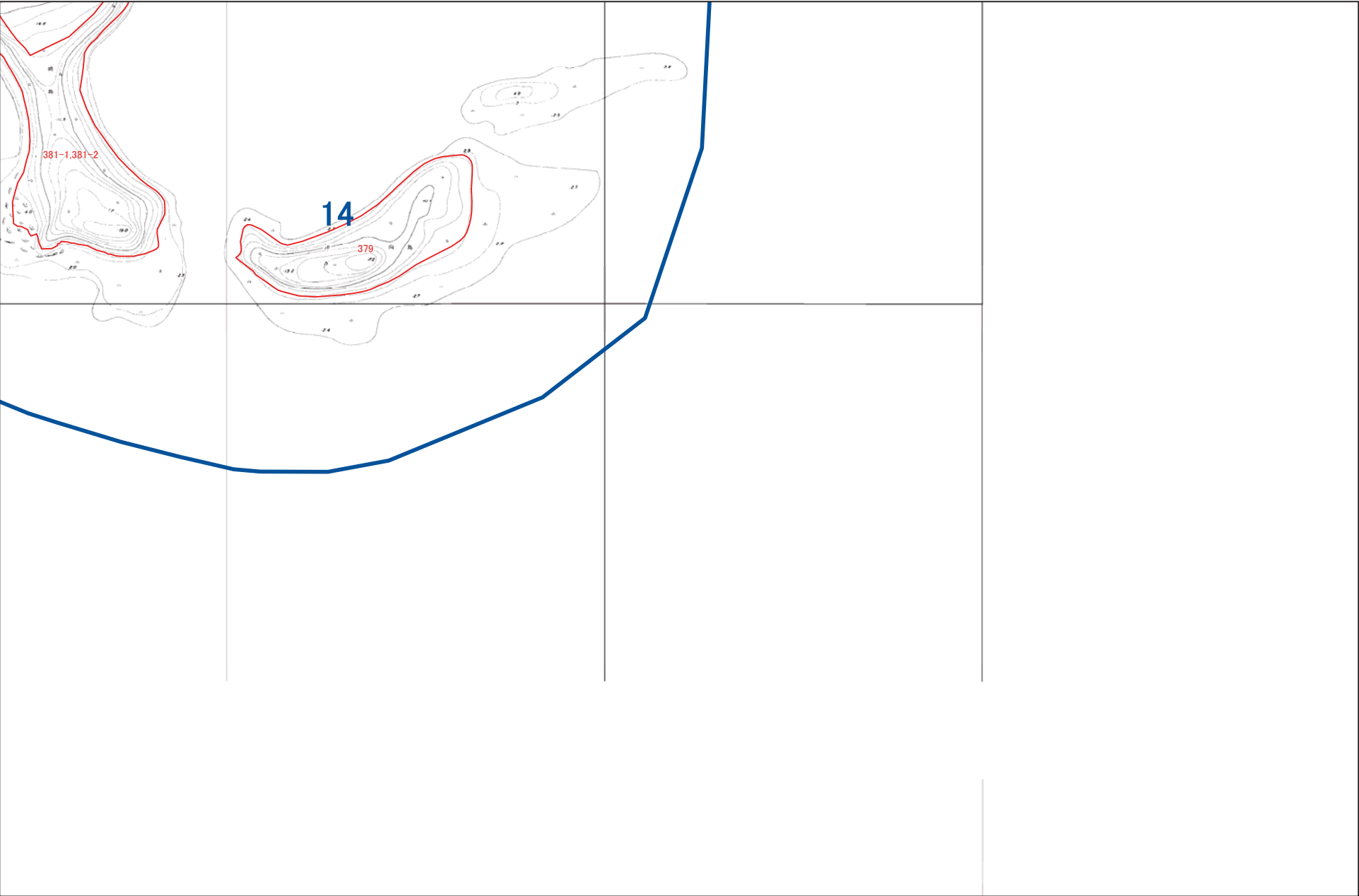


1:5,000





諫早市 V9



1:5,000

